



CITY OF CAMBRIDGE, MASSACHUSETTS  
**PLANNING BOARD**

CITY HALL ANNEX, 57 INMAN STREET, CAMBRIDGE 02139

November 30, 1984

To the Honorable, the City Council:

Subject: Petition of Ian Harrington, et al, to rezone .14 acres now in Business B-2 to Residence C-1.

Recommendation:

The Planning Board Recommends adoption of the Petition as submitted.

Findings:

After hearing comments at the Public Hearing and from the Community Development Department staff, the Board makes the following findings:

1. The site of the proposed rezoning is occupied by one half of a residential condominium building.
2. Occupants of the building have sponsored the petition.
3. The rezoning would ensure that current residential units would not be converted to retail or office use as would now be permitted.

Public Hearing:

A Public Hearing was held on Tuesday, November 13, 1984. Mr. Stephen Cohen indicated that the resident-owners of the building would like to ensure that the building remain residential. The petitioners would like to use the property line as the district boundary line.

Respectfully submitted for  
the Planning Board,

*Arthur C. Parris*

Arthur Parris  
Chairman

AP/LB/tm



CITY OF CAMBRIDGE, MASSACHUSETTS  
**PLANNING BOARD**

CITY HALL ANNEX, 57 INMAN STREET, CAMBRIDGE 02139

November 30, 1984

To the Honorable, the City Council:

Subject: Petition of Ian Harrington, et al, to rezone .14 acres now in Business B-2 to Residence C-1.

Recommendation:

The Planning Board Recommends adoption of the Petition as submitted.

Findings:

After hearing comments at the Public Hearing and from the Community Development Department staff, the Board makes the following findings:

1. The site of the proposed rezoning is occupied by one half of a residential condominium building.
2. Occupants of the building have sponsored the petition.
3. The rezoning would ensure that current residential units would not be converted to retail or office use as would now be permitted.

Public Hearing:

A Public Hearing was held on Tuesday, November 13, 1984. Mr. Stephen Cohen indicated that the resident-owners of the building would like to ensure that the building remain residential. The petitioners would like to use the property line as the district boundary line.

Respectfully submitted for  
the Planning Board,

Arthur Parris  
Chairman



CITY OF CAMBRIDGE, MASSACHUSETTS  
**PLANNING BOARD**

CITY HALL ANNEX, 57 INMAN STREET, CAMBRIDGE 02139

November 30, 1984

To the Honorable, the City Council:

Subject: Petition of Ian Harrington, et al, to rezone .14 acres now in Business B-2 to Residence C-1.

Recommendation:

The Planning Board Recommends adoption of the Petition as submitted.

Findings:

After hearing comments at the Public Hearing and from the Community Development Department staff, the Board makes the following findings:

1. The site of the proposed rezoning is occupied by one half of a residential condominium building.
2. Occupants of the building have sponsored the petition.
3. The rezoning would ensure that current residential units would not be converted to retail or office use as would now be permitted.

Public Hearing:

A Public Hearing was held on Tuesday, November 13, 1984. Mr. Stephen Cohen indicated that the resident-owners of the building would like to ensure that the building remain residential. The petitioners would like to use the property line as the district boundary line.

Respectfully submitted for  
the Planning Board,

Arthur Parris  
Chairman

AP/LB/tm



CITY OF CAMBRIDGE, MASSACHUSETTS  
**PLANNING BOARD**

CITY HALL ANNEX, 57 INMAN STREET, CAMBRIDGE 02139

November 30, 1984

To the Honorable, the City Council:

Subject: Petition of Ian Harrington, et al, to rezone .14 acres now in Business B-2 to Residence C-1.

Recommendation:

The Planning Board Recommends adoption of the Petition as submitted.

Findings:

After hearing comments at the Public Hearing and from the Community Development Department staff, the Board makes the following findings:

1. The site of the proposed rezoning is occupied by one half of a residential condominium building.
2. Occupants of the building have sponsored the petition.
3. The rezoning would ensure that current residential units would not be converted to retail or office use as would now be permitted.

Public Hearing:

A Public Hearing was held on Tuesday, November 13, 1984. Mr. Stephen Cohen indicated that the resident-owners of the building would like to ensure that the building remain residential. The petitioners would like to use the property line as the district boundary line.

Respectfully submitted for  
the Planning Board,

Arthur Parris  
Chairman

AP/LB/tm



CITY OF CAMBRIDGE, MASSACHUSETTS

# PLANNING BOARD

CITY HALL ANNEX, 57 INMAN STREET, CAMBRIDGE 02139

November 30, 1984

To the Honorable, the City Council:

Subject: Petition of Ian Harrington, et al, to rezone .14 acres now in Business B-2 to Residence C-1.

Recommendation:

The Planning Board Recommends adoption of the Petition as submitted.

Findings:

After hearing comments at the Public Hearing and from the Community Development Department staff, the Board makes the following findings:

1. The site of the proposed rezoning is occupied by one half of a residential condominium building.
2. Occupants of the building have sponsored the petition.
3. The rezoning would ensure that current residential units would not be converted to retail or office use as would now be permitted.

Public Hearing:

A Public Hearing was held on Tuesday, November 13, 1984. Mr. Stephen Cohen indicated that the resident-owners of the building would like to ensure that the building remain residential. The petitioners would like to use the property line as the district boundary line.

Respectfully submitted for  
the Planning Board,

Arthur Parris  
Chairman

AP/LB/tm



CITY OF CAMBRIDGE, MASSACHUSETTS  
**PLANNING BOARD**

CITY HALL ANNEX, 57 INMAN STREET, CAMBRIDGE 02139

November 30, 1984

To the Honorable, the City Council:

Subject: Petition of Ian Harrington, et al, to rezone .14 acres now in Business B-2 to Residence C-1.

Recommendation:

The Planning Board Recommends adoption of the Petition as submitted.

Findings:

After hearing comments at the Public Hearing and from the Community Development Department staff, the Board makes the following findings:

1. The site of the proposed rezoning is occupied by one half of a residential condominium building.
2. Occupants of the building have sponsored the petition.
3. The rezoning would ensure that current residential units would not be converted to retail or office use as would now be permitted.


Public Hearing:

A Public Hearing was held on Tuesday, November 13, 1984. Mr. Stephen Cohen indicated that the resident-owners of the building would like to ensure that the building remain residential. The petitioners would like to use the property line as the district boundary line.

Respectfully submitted for  
the Planning Board,

Arthur Parris  
Chairman

AP/LB/tm



CITY OF CAMBRIDGE, MASSACHUSETTS  
**PLANNING BOARD**

CITY HALL ANNEX, 57 INMAN STREET, CAMBRIDGE 02139

November 30, 1984

To the Honorable, the City Council:

Subject: Petition of Ian Harrington, et al, to rezone .14 acres  
now in Business B-2 to Residence C-1.

Recommendation:

The Planning Board Recommends adoption of the Petition as submitted.

Findings:

After hearing comments at the Public Hearing and from the Community Development Department staff, the Board makes the following findings:

1. The site of the proposed rezoning is occupied by one half of a residential condominium building.
2. Occupants of the building have sponsored the petition.
3. The rezoning would ensure that current residential units would not be converted to retail or office use as would now be permitted.

Public Hearing:

A Public Hearing was held on Tuesday, November 13, 1984. Mr. Stephen Cohen indicated that the resident-owners of the building would like to ensure that the building remain residential. The petitioners would like to use the property line as the district boundary line.

Respectfully submitted for  
the Planning Board,

Arthur Parris  
Chairman

AP/LB/tm



CITY OF CAMBRIDGE, MASSACHUSETTS  
**PLANNING BOARD**

CITY HALL ANNEX, 57 INMAN STREET, CAMBRIDGE 02139

November 30, 1984

To the Honorable, the City Council:

Subject: Petition of Ian Harrington, et al, to rezone .14 acres now in Business B-2 to Residence C-1.

Recommendation:

The Planning Board Recommends adoption of the Petition as submitted.

Findings:

After hearing comments at the Public Hearing and from the Community Development Department staff, the Board makes the following findings:

1. The site of the proposed rezoning is occupied by one half of a residential condominium building.
2. Occupants of the building have sponsored the petition.
3. The rezoning would ensure that current residential units would not be converted to retail or office use as would now be permitted.

Public Hearing:

A Public Hearing was held on Tuesday, November 13, 1984. Mr. Stephen Cohen indicated that the resident-owners of the building would like to ensure that the building remain residential. The petitioners would like to use the property line as the district boundary line.

Respectfully submitted for  
the Planning Board,

Arthur Parris  
Chairman

AP/LB/tm

# City of Cambridge

re: rezoning area around Dana Street  
PETITION OF *Jan E. Harrington et al*  
Petition filed with the City Clerk *September 20, 1984*

(all hearing to be completed 65 days from filing date with the City Clerk)

*6 days September*

*31 days October*

*28 days November*

65 days - *November 28, 1984 = all hearings*

In City Council

*September 24, 1984*

Referred to the Planning Board for report

*September 24, 1984*

Planning Board Hearing

*November 13, 1984*

(CITY COUNCIL must act within 90 days of the Planning Board's hearing which would be \_\_\_\_\_ .)

*17 days November*

*31 days December*

*31 days January*

*11 days February*

90 days - *February 11, 1985*

City Council hearing published - *Chronicle - November 1, 1984*

*November 8, 1984*

Hearing before the City Council - *Thursday, November 15, 1984 at 5:30 p.m.*

Report to the City Council - *Monday, November 19, 1984*

Passed to a second reading published

*Report received - Passed to second reading - Published - Chronicle 11/29/84*

Ready for Ordination published

*12/10/84 Passed to be Ordained 9-0-0 Chronicle 12/13/84*

COMPLETION DATE:

*February 11, 1985*

*Copies sent to DCA, City Solicitor, Commissioner of Inspectional Serv, Community Development Dept. and C.D. Sullivan, Chairman, Ord. Comm. 12/12/84 (cc)*



# CITY OF CAMBRIDGE

CITY HALL, CAMBRIDGE, MASSACHUSETTS 02139 • (617) 498-9017

OFFICE OF  
THE CITY CLERK

December 12, 1984

Russell B. Higley, Esquire  
City Solicitor  
City Hall  
Cambridge, MA 02139

Dear Sir:

Enclosed you will find a zoning amendment to the Zoning Ordinances of the City of Cambridge on the petition of Ian E. Harrington, et al to rezone land in the Dana Street area, which was passed to be ordained at the City Council meeting held on December 10, 1984.

Would you kindly review this amendment and indicate your approval or disapproval on the bottom and return to this office.

Your kind attention in this matter will be greatly appreciated.

Very truly yours,

Paul E. Healy, City Clerk.

PEH/dl

Enc. Ordinance Number 1019.

c.c. Councillor David Sullivan, Chairman, Committee on Ordinances  
Mr. Cellucci, Inspection Services



# City of Cambridge

In the Year One Thousand, Nine Hundred Eighty-Four

## AN ORDINANCE

In amendment to an ordinance entitled "The Zoning Ordinances of the City of Cambridge".

*Be it ordained by the City Council of the City of Cambridge as follows:*

The Zone Map accompanying ordinance passed to be ordained September 26, 1979 entitled "The Zoning Ordinances of the City of Cambridge" is hereby amended to change the District Designation for the following area:

- 1.0 Rezone from Business B-2 to Residence C-1 that area which is circumscribed by a line beginning at a point, said point being the intersection on the midline of Dana Street and the projection of the southwest sideline of Lot No. 81 on Assessors Plat No. 116;
- 1.1 Then proceeding in a northwesterly direction along the sideline of the lot approximately 120 feet to a point at the intersection of the southeast sideline of Lot No. 10 on Assessors Plat No. 116;
- 1.2 Then turning and proceeding in a northeasterly direction along the southeast sideline of Lot No. 10 on Assessors Plat No. 116 approximately 50 feet to the intersection of the northeasterly sideline of Lot No. 10 on Assessors Plat No. 116;
- 1.3 Then turning and proceeding approximately 120 feet in a southeasterly direction along the projection of the northeast sideline of Lot No. 10 on Assessors Plat No. 116 to the intersection with the midline of Dana Street;
- 1.4 Then turning and proceeding in a southwesterly direction approximately 50 feet to the intersection with the projection of the southwest sideline of Lot No. 81 on Assessors Plat No. 116.
- 2.0 Said area includes all or part of the following parcels of land:
  - 2.1 Premises shown on Assessors Plat No. 116 at 1 Dana Street and 1A Dana Street.
- 3.0 The total area of the zoning map changed by this petition comprises approximately 6,000 square feet or .14 acre.

In City Council December 10, 1984.

Passed to be ordained by a yea and nay vote:- Yeas 9; Nays 0;  
Absent 0.

Robert W. Healy, City Manager.

ATTEST:- Paul E. Healy, City Clerk.



# CITY OF CAMBRIDGE

CITY HALL, CAMBRIDGE, MASSACHUSETTS 02139 • (617) 498-9017

OFFICE OF  
THE CITY CLERK

December 12, 1984

Russell B. Higley, Esquire  
City Solicitor  
City Hall  
Cambridge, MA 02139

Dear Sir:

Enclosed you will find a zoning amendment to the Zoning Ordinances of the City of Cambridge on the petition of Ian E. Harrington, et al to rezone land in the Dana Street area, which was passed to be ordained at the City Council meeting held on December 10, 1984.

Would you kindly review this amendment and indicate your approval or disapproval on the bottom and return to this office.

Your kind attention in this matter will be greatly appreciated.

Very truly yours,

Paul E. Healy, City Clerk.

PEH/dl

Enc. Ordinance Number 1019.

c.c. Councillor David Sullivan, Chairman, Committee on Ordinances  
Mr. Cellucci, Inspection Services



# City of Cambridge

In the Year One Thousand, Nine Hundred Eighty-Four

## AN ORDINANCE

In amendment to an ordinance entitled "The Zoning Ordinances of the City of Cambridge".

*Be it ordained by the City Council of the City of Cambridge as follows:*

The Zone Map accompanying ordinance passed to be ordained September 26, 1979 entitled "The Zoning Ordinances of the City of Cambridge" is hereby amended to change the District Designation for the following area:

- 1.0 Rezone from Business B-2 to Residence C-1 that area which is circumscribed by a line beginning at a point, said point being the intersection on the midline of Dana Street and the projection of the southwest sideline of Lot No. 81 on Assessors Plat No. 116;
- 1.1 Then proceeding in a northwesterly direction along the sideline of the lot approximately 120 feet to a point at the intersection of the southeast sideline of Lot No. 10 on Assessors Plat No. 116;
- 1.2 Then turning and proceeding in a northeasterly direction along the southeast sideline of Lot No. 10 on Assessors Plat No. 116 approximately 50 feet to the intersection of the northeasterly sideline of Lot No. 10 on Assessors Plat No. 116;
- 1.3 Then turning and proceeding approximately 120 feet in a southeasterly direction along the projection of the northeast sideline of Lot No. 10 on Assessors Plat No. 116 to the intersection with the midline of Dana Street;
- 1.4 Then turning and proceeding in a southwesterly direction approximately 50 feet to the intersection with the projection of the southwest sideline of Lot No. 81 on Assessors Plat No. 116.
- 2.0 Said area includes all or part of the following parcels of land:
  - 2.1 Premises shown on Assessors Plat No. 116 at 1 Dana Street and 1A Dana Street.
- 3.0 The total area of the zoning map changed by this petition comprises approximately 6,000 square feet or .14 acre.

In City Council December 10, 1984.

Passed to be ordained by a yea and nay vote:- Yeas 9; Nays 0;  
Absent 0.

Robert W. Healy, City Manager.

ATTEST:- Paul E. Healy, City Clerk.



# CITY OF CAMBRIDGE

CITY HALL, CAMBRIDGE, MASSACHUSETTS 02139 • (617) 498-9017

OFFICE OF  
THE CITY CLERK

December 12, 1984

Department of Community Affairs  
Commonwealth of Massachusetts  
100 Cambridge Street  
Room 904  
Boston, MA 02202

Dear Sir:

Enclosed you will find a zoning amendment to the Zoning Ordinances of the City of Cambridge on the petition of Ian E. Harrington, et al to rezone land in the Dana Street area.

This amendment is being sent to you pursuant to the provisions of Chapter 808 of the Acts of 1975.

Your kind attention in this matter will be greatly appreciated.

Very truly yours,

Paul E. Healy, City Clerk.

PEH/dl

Enc. Ordinance No. 1019.

c.c. Les Barber.



# City of Cambridge

In the Year One Thousand, Nine Hundred Eighty-Four

## AN ORDINANCE

In amendment to an ordinance entitled "The Zoning Ordinances of the City of Cambridge".

*Be it ordained by the City Council of the City of Cambridge as follows:*

The Zone Map accompanying ordinance passed to be ordained September 26, 1979 entitled "The Zoning Ordinances of the City of Cambridge" is hereby amended to change the District Designation for the following area:

- 1.0 Rezone from Business B-2 to Residence C-1 that area which is circumscribed by a line beginning at a point, said point being the intersection on the midline of Dana Street and the projection of the southwest sideline of Lot No. 81 on Assessors Plat No. 116;
- 1.1 Then proceeding in a northwesterly direction along the sideline of the lot approximately 120 feet to a point at the intersection of the southeast sideline of Lot No. 10 on Assessors Plat No. 116;
- 1.2 Then turning and proceeding in a northeasterly direction along the southeast sideline of Lot No. 10 on Assessors Plat No. 116 approximately 50 feet to the intersection of the northeasterly sideline of Lot No. 10 on Assessors Plat No. 116;
- 1.3 Then turning and proceeding approximately 120 feet in a southeasterly direction along the projection of the northeast sideline of Lot No. 10 on Assessors Plat No. 116 to the intersection with the midline of Dana Street;
- 1.4 Then turning and proceeding in a southwesterly direction approximately 50 feet to the intersection with the projection of the southwest sideline of Lot No. 81 on Assessors Plat No. 116.
- 2.0 Said area includes all or part of the following parcels of land:
  - 2.1 Premises shown on Assessors Plat No. 116 at 1 Dana Street and 1A Dana Street.
- 3.0 The total area of the zoning map changed by this petition comprises approximately 6,000 square feet or .14 acre.

In City Council December 10, 1984.

Passed to be ordained by a yea and nay vote:- Yeas 9; Nays 0;  
Absent 0.

Robert W. Healy, City Manager.

ATTEST:- Paul E. Healy, City Clerk.



# CITY OF CAMBRIDGE

CITY HALL, CAMBRIDGE, MASSACHUSETTS 02139 • (617) 498-9017

OFFICE OF  
THE CITY CLERK

December 12, 1984

Department of Community Affairs  
Commonwealth of Massachusetts  
100 Cambridge Street  
Room 904  
Boston, MA 02202

Dear Sir:

Enclosed you will find a zoning amendment to the Zoning Ordinances of the City of Cambridge on the petition of Ian E. Harrington, et al to rezone land in the Dana Street area.

This amendment is being sent to you pursuant to the provisions of Chapter 808 of the Acts of 1975.

Your kind attention in this matter will be greatly appreciated.

Very truly yours,

Paul E. Healy, City Clerk.

PEH/d1

Enc. Ordinance No. 1019.

c.c. Les Barber.



# City of Cambridge

In the Year One Thousand, Nine Hundred Eighty-Four

## AN ORDINANCE

In amendment to an ordinance entitled "The Zoning Ordinances of the City of Cambridge".

*Be it ordained by the City Council of the City of Cambridge as follows:*

The Zone Map accompanying ordinance passed to be ordained September 26, 1979 entitled "The Zoning Ordinances of the City of Cambridge" is hereby amended to change the District Designation for the following area:

- 1.0 Rezone from Business B-2 to Residence C-1 that area which is circumscribed by a line beginning at a point, said point being the intersection on the midline of Dana Street and the projection of the southwest sideline of Lot No. 81 on Assessors Plat No. 116;
- 1.1 Then proceeding in a northwesterly direction along the sideline of the lot approximately 120 feet to a point at the intersection of the southeast sideline of Lot No. 10 on Assessors Plat No. 116;
- 1.2 Then turning and proceeding in a northeasterly direction along the southeast sideline of Lot No. 10 on Assessors Plat No. 116 approximately 50 feet to the intersection of the northeasterly sideline of Lot No. 10 on Assessors Plat No. 116;
- 1.3 Then turning and proceeding approximately 120 feet in a southeasterly direction along the projection of the northeast sideline of Lot No. 10 on Assessors Plat No. 116 to the intersection with the midline of Dana Street;
- 1.4 Then turning and proceeding in a southwesterly direction approximately 50 feet to the intersection with the projection of the southwest sideline of Lot No. 81 on Assessors Plat No. 116.
- 2.0 Said area includes all or part of the following parcels of land:
  - 2.1 Premises shown on Assessors Plat No. 116 at 1 Dana Street and 1A Dana Street.
- 3.0 The total area of the zoning map changed by this petition comprises approximately 6,000 square feet or .14 acre.

In City Council December 10, 1984.

Passed to be ordained by a yea and nay vote:- Yeas 9; Nays 0;  
Absent 0.

Robert W. Healy, City Manager.

ATTEST:- Paul E. Healy, City Clerk.



CITY OF CAMBRIDGE, MASSACHUSETTS  
**PLANNING BOARD**

CITY HALL ANNEX, 57 INMAN STREET, CAMBRIDGE 02139

November 30, 1984

To the Honorable, the City Council:

Subject: Petition of Ian Harrington, et al, to rezone .14 acres now in Business B-2 to Residence C-1.

Recommendation:

The Planning Board Recommends adoption of the Petition as submitted.

Findings:

After hearing comments at the Public Hearing and from the Community Development Department staff, the Board makes the following findings:

1. The site of the proposed rezoning is occupied by one half of a residential condominium building.
2. Occupants of the building have sponsored the petition.
3. The rezoning would ensure that current residential units would not be converted to retail or office use as would now be permitted.


Public Hearing:

A Public Hearing was held on Tuesday, November 13, 1984. Mr. Stephen Cohen indicated that the resident-owners of the building would like to ensure that the building remain residential. The petitioners would like to use the property line as the district boundary line.

Respectfully submitted for  
the Planning Board,

*Arthur C. Parris*

Arthur Parris  
Chairman



# CITY OF CAMBRIDGE

CAMBRIDGE, MASSACHUSETTS 02139  
Tel. 498-9011

EXECUTIVE DEPARTMENT  
ROBERT W. HEALY  
City Manager

December 6, 1984

To the Honorable, the City Council:

Enclosed please find copy of the Planning Board's Recommendation on the petition of Ian Harrington, et al, to rezone .14 acres now in Business B-2 to Residence C-1.

Very truly yours,

Robert W. Healy  
City Manager

RWH/mbf  
Enc.

Agenda Item No. 5

Re: Planning Board recommendations on the petition of Ian Harrington, et al, to rezone .14 acres now in Business B-2 to Residence C-1.

In City Council,

December 10, 1984

12/10/84

Approved to the  
PETITION

#/Unfinished Biz

# City of Cambridge

MASSACHUSETTS

In City Council


12/10/

1984

	YEA	NAY	ABSENT	PRESENT
Mr. Daniel J. Clinton	✓			
Mr. Thomas W. Danehy	✓		✓	
Mr. Francis H. Duehay	✓			
Ms. Sandra Graham	✓			
Mr. David E. Sullivan	✓			
Mr. Walter J. Sullivan	✓			
Mr. Alfred Vellucci	✓			
Ms. Alice K. Wolf	✓			
Mayor Russell	✓			

9 0 0

ADS  
JR  
RT  
A



# City of Cambridge

In the Year One Thousand, Nine Hundred Eighty-Four

## AN ORDINANCE

In amendment to an ordinance entitled "The Zoning Ordinances of the City of Cambridge".

*Be it ordained by the City Council of the City of Cambridge as follows:*

The Zone Map accompanying ordinance passed to be ordained September 26, 1979 entitled "The Zoning Ordinances of the City of Cambridge" is hereby amended to change the District Designation for the following area:

- 1.0 Rezone from Business B-2 to Residence C-1 that area which is circumscribed by a line beginning at a point, said point being the intersection on the midline of Dana Street and the projection of the southwest sideline of Lot No. 81 on Assessors Plat No. 116;
- 1.1 Then proceeding in a northwesterly direction along the sideline of the lot approximately 120 feet to a point at the intersection of the southeast sideline of Lot No. 10 on Assessors Plat No. 116;
- 1.2 Then turning and proceeding in a northeasterly direction along the southeast sideline of Lot No. 10 on Assessors Plat No. 116 approximately 50 feet to the intersection of the northeasterly sideline of Lot No. 10 on Assessors Plat No. 116;
- 1.3 Then turning and proceeding approximately 120 feet in a southeasterly direction along the projection of the northeast sideline of Lot No. 10 on Assessors Plat No. 116 to the intersection with the midline of Dana Street;
- 1.4 Then turning and proceeding in a southwesterly direction approximately 50 feet to the intersection with the projection of the southwest sideline of Lot No. 81 on Assessors Plat No. 116.
- 2.0 Said area includes all or part of the following parcels of land:
  - 2.1 Premises shown on Assessors Plat No. 116 at 1 Dana Street and 1A Dana Street.
  - 3.0 The total area of the zoning map changed by this petition comprises approximately 6,000 square feet or .14 acre.

In City Council December 10, 1984.

Passed to be ordained by a yea and nay vote:- Yeas 9; Nays 0;  
Absent 0.

Robert W. Healy, City Manager.

ATTEST:- Paul E. Healy, City Clerk.



# City of Cambridge

In the Year One Thousand, Nine Hundred Eighty-Four

## AN ORDINANCE

In amendment to an ordinance entitled "The Zoning Ordinances of the City of Cambridge".

*Be it ordained by the City Council of the City of Cambridge as follows:*

The Zone Map accompanying ordinance passed to be ordained September 26, 1979 entitled "The Zoning Ordinances of the City of Cambridge" is hereby amended to change the District Designation for the following area:


- 1.0 Rezone from Business B-2 to Residence C-1 that area which is circumscribed by a line beginning at a point, said point being the intersection on the midline of Dana Street and the projection of the southwest sideline of Lot No. 81 on Assessors Plat No. 116;
  - 1.1 Then proceeding in a northwesterly direction along the sideline of the lot approximately 120 feet to a point at the intersection of the southeast sideline of Lot No. 10 on Assessors Plat No. 116;
  - 1.2 Then turning and proceeding in a northeasterly direction along the southeast sideline of Lot No. 10 on Assessors Plat No. 116 approximately 50 feet to the intersection of the northeasterly sideline of Lot No. 10 on Assessors Plat No. 116;
  - 1.3 Then turning and proceeding approximately 120 feet in a southeasterly direction along the projection of the northeast sideline of Lot No. 10 on Assessors Plat No. 116 to the intersection with the midline of Dana Street;
  - 1.4 Then turning and proceeding in a southwesterly direction approximately 50 feet to the intersection with the projection of the southwest sideline of Lot No. 81 on Assessors Plat No. 116.
- 2.0 Said area includes all or part of the following parcels of land:
  - 2.1 Premises shown on Assessors Plat No. 116 at 1 Dana Street and 1A Dana Street.
- 3.0 The total area of the zoning map changed by this petition comprises approximately 6,000 square feet or .14 acre.

In City Council December 10, 1984.

Passed to be ordained by a yea and nay vote:- Yeas 9; Nays 0;  
Absent 0.

Robert W. Healy, City Manager.

ATTEST:- Paul E. Healy, City Clerk.



# City of Cambridge

In the Year One Thousand, Nine Hundred Eighty-Four

## AN ORDINANCE

In amendment to an ordinance entitled "The Zoning Ordinances of the City of Cambridge".

*Be it ordained by the City Council of the City of Cambridge as follows:*

The Zone Map accompanying ordinance passed to be ordained September 26, 1979 entitled "The Zoning Ordinances of the City of Cambridge" is hereby amended to change the District Designation for the following area:

- 1.0 Rezone from Business B-2 to Residence C-1 that area which is circumscribed by a line beginning at a point, said point being the intersection on the midline of Dana Street and the projection of the southwest sideline of Lot No. 81 on Assessors Plat No. 116;
- 1.1 Then proceeding in a northwesterly direction along the sideline of the lot approximately 120 feet to a point at the intersection of the southeast sideline of Lot No. 10 on Assessors Plat No. 116;
- 1.2 Then turning and proceeding in a northeasterly direction along the southeast sideline of Lot No. 10 on Assessors Plat No. 116 approximately 50 feet to the intersection of the northeasterly sideline of Lot No. 10 on Assessors Plat No. 116;
- 1.3 Then turning and proceeding approximately 120 feet in a southeasterly direction along the projection of the northeast sideline of Lot No. 10 on Assessors Plat No. 116 to the intersection with the midline of Dana Street;
- 1.4 Then turning and proceeding in a southwesterly direction approximately 50 feet to the intersection with the projection of the southwest sideline of Lot No. 81 on Assessors Plat No. 116.
- 2.0 Said area includes all or part of the following parcels of land:
  - 2.1 Premises shown on Assessors Plat No. 116 at 1 Dana Street and 1A Dana Street.
- 3.0 The total area of the zoning map changed by this petition comprises approximately 6,000 square feet or .14 acre.

In City Council December 10, 1984.

Passed to be ordained by a yea and nay vote:- Yeas 9; Nays 0;  
Absent 0.

Robert W. Healy, City Manager.

ATTEST:- Paul E. Healy, City Clerk.



# City of Cambridge

In the Year One Thousand, Nine Hundred Eighty-Four

## AN ORDINANCE

In amendment to an ordinance entitled "The Zoning Ordinances of the City of Cambridge".

*Be it ordained by the City Council of the City of Cambridge as follows:*

The Zone Map accompanying ordinance passed to be ordained September 26, 1979 entitled "The Zoning Ordinances of the City of Cambridge" is hereby amended to change the District Designation for the following area:

- 1.0 Rezone from Business B-2 to Residence C-1 that area which is circumscribed by a line beginning at a point, said point being the intersection on the midline of Dana Street and the projection of the southwest sideline of Lot No. 81 on Assessors Plat No. 116;
- 1.1 Then proceeding in a northwesterly direction along the sideline of the lot approximately 120 feet to a point at the intersection of the southeast sideline of Lot No. 10 on Assessors Plat No. 116;
- 1.2 Then turning and proceeding in a northeasterly direction along the southeast sideline of Lot No. 10 on Assessors Plat No. 116 approximately 50 feet to the intersection of the northeasterly sideline of Lot No. 10 on Assessors Plat No. 116;
- 1.3 Then turning and proceeding approximately 120 feet in a southeasterly direction along the projection of the northeast sideline of Lot No. 10 on Assessors Plat No. 116 to the intersection with the midline of Dana Street;
- 1.4 Then turning and proceeding in a southwesterly direction approximately 50 feet to the intersection with the projection of the southwest sideline of Lot No. 81 on Assessors Plat No. 116.
- 2.0 Said area includes all or part of the following parcels of land:
  - 2.1 Premises shown on Assessors Plat No. 116 at 1 Dana Street and 1A Dana Street.
  - 3.0 The total area of the zoning map changed by this petition comprises approximately 6,000 square feet or .14 acre.

In City Council December 10, 1984.

Passed to be ordained by a yea and nay vote:- Yeas 9; Nays 0;  
Absent 0.

Robert W. Healy, City Manager.

ATTEST:- Paul E. Healy, City Clerk.

# City of Cambridge

---

In City Council..... November 19, 1984

**The Ordinance Committee**

comprised of the entire membership of the City Council  
**to which** was referred the petition of Ian E. Harrington of 3 Dana Street,  
Cambridge to amend the Zoning Ordinances of the City of Cambridge  
from Business B-2 to Residence C-1 in the Dana Street area at  
#1 and #3 Dana Street, respectively, met at five o'clock and  
thirty-two minutes p. m. in the City Council Chamber on Thursday,  
November 15, 1984.

Councillor David Sullivan, Chairman, presided and called for the  
proponents to appear.

In response to the Call of the Chair the following appeared and  
recorded themselves in favor of the proposed change:

Ian E. Harrington, 3 Dana Street, #1F, Cambridge, MA  
Steven Cohen, 3 Dana Street, #22, Cambridge, MA  
Attorney Robert LaTremouille, 348 Franklin Street,  
Cambridge, MA

Ian E. Harrington, the petitioner, presented a plan of the area  
involved in the change and noted that the present zoning line  
bisected the building where he and the petitioners resided into  
two different zones, the first half located in the Massachusetts  
Avenue side of the building being zoned Business B-2 and the  
second portion being Residence C-1. He further stated that the  
proposed zoning change would result in the building being zoned  
residential only.

No other proponents or opponents appeared to be heard and the Chair  
declared the hearing closed at five o'clock and forty-five minutes  
p. m.

Councillor Wolf made a motion that the petition be referred to the  
City Council with a favorable report and the motion -  
Carried.

For the Committee,  
Councillor David Sullivan,  
Chairman

# City of Cambridge

---

In City Council..... November 19, 1984.....

**The Ordinance Committee**

comprised of the entire membership of the City Council  
*to which* was referred the petition of Ian E. Harrington of 3 Dana Street,  
Cambridge to amend the Zoning Ordinances of the City of Cambridge  
from Business B-2 to Residence C-1 in the Dana Street area at  
#1 and #3 Dana Street, respectively, met at five o'clock and  
thirty-two minutes p. m. in the City Council Chamber on Thursday,  
November 15, 1984.

Councillor David Sullivan, Chairman, presided and called for the  
proponents to appear.

In response to the Call of the Chair the following appeared and  
recorded themselves in favor of the proposed change:

Ian E. Harrington, 3 Dana Street, #1F, Cambridge, MA  
Steven Cohen, 3 Dana Street, #22, Cambridge, MA  
Attorney Robert LaTremouille, 348 Franklin Street,  
Cambridge, MA

Ian E. Harrington, the petitioner, presented a plan of the area  
involved in the change and noted that the present zoning line  
bisected the building where he and the petitioners resided into  
two different zones, the first half located in the Massachusetts  
Avenue side of the building being zoned Business B-2 and the  
second portion being Residence C-1. He further stated that the  
proposed zoning change would result in the building being zoned  
residential only.

No other proponents or opponents appeared to be heard and the Chair  
declared the hearing closed at five o'clock and forty-five minutes  
p. m.

Councillor Wolf made a motion that the petition be referred to the  
City Council with a favorable report and the motion -  
Carried.

For the Committee,  
Councillor David Sullivan,  
Chairman

# City of Cambridge

In City Council November 19, 1984

The Ordinance Committee

comprised of the entire membership of the City Council

to which was referred the petition of Ian E. Harrington of 3 Dana Street, Cambridge to amend the Zoning Ordinances of the City of Cambridge from Business B-2 to Residence C-1 in the Dana Street area at #1 and #3 Dana Street, respectively, met at five o'clock and thirty-two minutes p. m. in the City Council Chamber on Thursday, November 15, 1984.

Councillor David Sullivan, Chairman, presided and called for the proponents to appear.

In response to the Call of the Chair the following appeared and recorded themselves in favor of the proposed change:


Ian E. Harrington, 3 Dana Street, #1F, Cambridge, MA  
Steven Cohen, 3 Dana Street, #22, Cambridge, MA  
Attorney Robert LaTremouille, 348 Franklin Street,  
Cambridge, MA

Ian E. Harrington, the petitioner, presented a plan of the area involved in the change and noted that the present zoning line bisected the building where he and the petitioners resided into two different zones, the first half located in the Massachusetts Avenue side of the building being zoned Business B-2 and the second portion being Residence C-1. He further stated that the proposed zoning change would result in the building being zoned residential only.

No other proponents or opponents appeared to be heard and the Chair declared the hearing closed at five o'clock and forty-five minutes p. m.

Councillor Wolf made a motion that the petition be referred to the City Council with a favorable report and the motion -  
Carried.

For the Committee,  
Councillor David Sullivan,  
Chairman




# REPORT

Committee on Ordinances

Petition of Ian E. Harrington

In City Council,  
November 19, 1984

- 11/19/1984 -  
Report Received  
Passed to 2nd  
- Pending -



# City of Cambridge

In the Year One Thousand, Nine Hundred Eighty-Four

## AN ORDINANCE

In amendment to an ordinance entitled "The Zoning Ordinances of the City of Cambridge".

*Be it ordained by the City Council of the City of Cambridge as follows:*

The ~~Zone~~ Map accompanying ordinance passed to be ordained September 26, 1979 entitled "The Zoning Ordinances of the City of Cambridge" is hereby amended to change the District Designation for the following area:

- 1.0 Rezone from Business B-2 to Residence C-1 that area which is circumscribed by a line beginning at a point, said point being the intersection on the midline of Dana Street and the projection of the southwest sideline of Lot No. 81 on Assessors Plat No. 116;
  - 1.1 Then, proceeding in a northwesterly direction along the sideline of the lot approximately 120 feet to a point at the intersection of the southeast sideline of Lot No. 10 on Assessors Plat No. 116;
  - 1.2 Then turning and proceeding in a northeasterly direction along the southeast sideline of Lot No. 10 on Assessors Plat No. 116 approximately 50 feet to the intersection of the northeasterly sideline of Lot No. 10 on Assessors Plat No. 116;
  - 1.3 Then turning and proceeding approximately 120 feet in a southeasterly direction along the projection of the northeast sideline of Lot No. 10 on Assessors Plat No. 116 to the intersection with the midline of Dana Street;
  - 1.4 Then turning and proceeding in a southwesterly direction approximately 50 feet to the intersection with the projection of the southwest sideline of Lot No. 81 on Assessors Plat No. 116.
- 2.0 Said area includes all or part of the following parcels of land:
  - 2.1 Premises shown on Assessors Plat No. 116 at 1 Dana Street and 1A Dana Street.
- 3.0 The total area of the zoning map changed by this petition comprises approximately 6,000 square feet or .14 acre.

Passed to a second reading at the City Council meeting held on November 19, 1984 and on or after December 10, 1984 the question comes on passing to be ordained.

ATTEST:- Paul E. Healy, City Clerk.



# City of Cambridge

In the Year One Thousand, Nine Hundred Eighty-Four

## AN ORDINANCE

In amendment to an ordinance entitled "The Zoning Ordinances of the City of Cambridge".

*Be it ordained by the City Council of the City of Cambridge as follows:*

The Zone Map accompanying ordinance passed to be ordained September 26, 1979 entitled "The Zoning Ordinances of the City of Cambridge" is hereby amended to change the District Designation for the following area:

- 1.0 Rezone from Business B-2 to Residence C-1 that area which is circumscribed by a line beginning at a point, said point being the intersection on the midline of Dana Street and the projection of the southwest sideline of Lot No. 81 on Assessors Plat No. 116;
- 1.1 Then, proceeding in a northwesterly direction along the sideline of the lot approximately 120 feet to a point at the intersection of the southeast sideline of Lot No. 10 on Assessors Plat No. 116;
- 1.2 Then turning and proceeding in a northeasterly direction along the southeast sideline of Lot No. 10 on Assessors Plat No. 116 approximately 50 feet to the intersection of the northeasterly sideline of Lot No. 10 on Assessors Plat No. 116;
- 1.3 Then turning and proceeding approximately 120 feet in a southeasterly direction along the projection of the northeast sideline of Lot No. 10 on Assessors Plat No. 116 to the intersection with the midline of Dana Street;
- 1.4 Then turning and proceeding in a southwesterly direction approximately 50 feet to the intersection with the projection of the southwest sideline of Lot No. 81 on Assessors Plat No. 116.
- 2.0 Said area includes all or part of the following parcels of land:
  - 2.1 Premises shown on Assessors Plat No. 116 at 1 Dana Street and 1A Dana Street.
- 3.0 The total area of the zoning map changed by this petition comprises approximately 6,000 square feet or .14 acre.

Passed to a second reading at the City Council meeting held on November 19, 1984 and on or after December 10, 1984 the question comes on passing to be ordained.

ATTEST:- Paul E. Healy, City Clerk.



**PUBLIC NOTICE  
RELATIVE TO ZONING  
CITY OF CAMBRIDGE  
MASSACHUSETTS  
Office of the City Clerk**

Notice is hereby given that in accordance with the provisions of Chapter 40A, Section 5 of the General Laws, Tercentenary Edition and amendments thereto, that the Committee on Ordinances, comprised of the entire membership of the City Council will hold a public hearing on Thursday, November 15, 1984 at 5:30 p.m. in the City Council Chamber, City Hall, Cambridge, Massachusetts on a petition **Ian E. Harrington** to amend the Zoning Ordinances of the City of Cambridge as follows:

By amending the Zoning Map so as to change the District Designation for the following area:

1.0 Rezone from Business B-2 to Residence C-1 that area which is circumscribed by a line beginning at a point, said point being the intersection on the midline of Dana Street and the projection of the southwest sideline of Lot No. 81 on Assessors Plat No. 116;

1.1 Then proceeding in a northwesterly direction along the sideline of the lot approximately 120 feet to a point at the intersection of the southeast sideline of Lot No. 10 on Assessors Plat No. 116;

1.2 Then turning and proceeding in a northeasterly direction along the southeast sideline of Lot No. 10 on Assessors Plat No. 116 approximately 50 feet to the intersection of the northeasterly sideline of Lot No. 10 on Assessors Plat No. 116;

1.3 Then turning and proceeding approximately 120 feet in a southeasterly direction along the rojection of the northeast sideline of Lot. No. 10 on Assessors Plat No. 116 to the intersection with the midline of Dana Street;

1.4 Then turning and proceeding in a southwesterly direction approximately 50 feet to the intersection with the projection of the southwest sideline of Lot No. 81 on Assessors Plat No. 116.

2.0 Said area includes all or part of the following parcels of land:

2.1 Premises shown on Assessors Plat No. 116 at 1 Dana Street and 1A Dana Street.

3.0 The total area of the zoning map changed by this petition comprises approximately 6,000 square feet or .14 acre.

Copies of this petition are on file in the office of the City Clerk, City Hall, Cambridge, Massachusetts.

All persons interested in this matter may appear at this time and be heard.

For the Committee,  
Councillor David E. Sullivan,  
Chairman



**PUBLIC NOTICE  
RELATIVE TO ZONING  
CITY OF CAMBRIDGE  
MASSACHUSETTS  
Office of the City Clerk**

Notice is hereby given that in accordance with the provisions of Chapter 40A, Section 5 of the General Laws, Tercentenary Edition and amendments thereto, that the Committee on Ordinances, comprised of the entire membership of the City Council will hold a public hearing on Thursday, November 15, 1984 at 5:30 p.m. in the City Council Chamber, City Hall, Cambridge, Massachusetts on a petition **Jan E. Harrington** to amend the Zoning Ordinances of the City of Cambridge as follows:

By amending the Zoning Map so as to change the District Designation for the following area:

1.0 Rezone from Business B-2 to Residence C-1 that area which is circumscribed by a line beginning at a point, said point being the intersection on the midline of Dana Street and the projection of the southwest sideline of Lot No. 81 on Assessors Plat No. 116;

1.1 Then proceeding in a northwesterly direction along the sideline of the lot approximately 120 feet to a point at the intersection of the southeast sideline of Lot No. 10 on Assessors Plat No. 116;

1.2 Then turning and proceeding in a northeasterly direction along the southeast sideline of Lot No. 10 on Assessors Plat No. 116 approximately 50 feet to the intersection of the northeasterly sideline of Lot No. 10 on Assessors Plat No. 116;

1.3 Then turning and proceeding approximately 120 feet in a southeasterly direction along the rojection of the northeast sideline of Lot. No. 10 on Assessors Plat No. 116 to the intersection with the midline of Dana Street;

1.4 Then turning and proceeding in a southwesterly direction approximately 50 feet to the intersection with the projection of the southwest sideline of Lot No. 81 on Assessors Plat No. 116.

2.0 Said area includes all or part of the following parcels of land:

2.1 Premises shown on Assessors Plat No. 116 at 1 Dana Street and 1A Dana Street.

3.0 The total area of the zoning map changed by this petition comprises approximately 6,000 square feet or .14 acre.

Copies of this petition are on file in the office of the City Clerk, City Hall, Cambridge, Massachusetts.

All persons interested in this matter may appear at this time and be heard.

For the Committee,  
Councillor David E. Sullivan,  
Chairman

(C)Nov.1,8



**PUBLIC NOTICE  
RELATIVE TO ZONING  
CITY OF CAMBRIDGE  
MASSACHUSETTS  
Office of the City Clerk**

Notice is hereby given that in accordance with the provisions of Chapter 40A, Section 5 of the General Laws, Tercentenary Edition and amendments thereto, that the Committee on Ordinances, comprised of the entire membership of the City Council will hold a public hearing on Thursday, November 15, 1984 at 5:30 p.m. in the City Council Chamber, City Hall, Cambridge, Massachusetts on a petition **Ian E. Harrington** to amend the Zoning Ordinances of the City of Cambridge as follows:

By amending the Zoning Map so as to change the District Designation for the following area:

1.0 Rezone from Business B-2 to Residence C-1 that area which is circumscribed by a line beginning at a point, said point being the intersection on the midline of Dana Street and the projection of the southwest sideline of Lot No. 81 on Assessors Plat No. 116;

1.1 Then proceeding in a northwesterly direction along the sideline of the lot approximately 120 feet to a point at the intersection of the southeast sideline of Lot No. 10 on Assessors Plat No. 116;

1.2 Then turning and proceeding in a northeasterly direction along the southeast sideline of Lot No. 10 on Assessors Plat No. 116 approximately 50 feet to the intersection of the northeasterly sideline of Lot No. 10 on Assessors Plat No. 116;

1.3 Then turning and proceeding approximately 120 feet in a southeasterly direction along the rojection of the northeast sideline of Lot. No. 10 on Assessors Plat No. 116 to the intersection with the midline of Dana Street;

1.4 Then turning and proceeding in a southwesterly direction approximately 50 feet to the intersection with the projection of the southwest sideline of Lot No. 81 on Assessors Plat No. 116.

2.0 Said area includes all or part of the following parcels of land:

2.1 Premises shown on Assessors Plat No. 116 at 1 Dana Street and 1A Dana Street.

3.0 The total area of the zoning map changed by this petition comprises approximately 6,000 square feet or .14 acre.

Copies of this petition are on file in the office of the City Clerk, City Hall, Cambridge, Massachusetts.

All persons interested in this matter may appear at this time and be heard.

For the Committee,  
Councillor David E. Sullivan,  
Chairman

(C)Nov.1,8

# City of Cambridge

MASSACHUSETTS

Office of the City Clerk.

Notice is hereby given that in accordance with the provisions of Chapter 40A, Section 5 of the General Laws, Tercentenary Edition and amendments thereto, that the Committee on Ordinances, comprised of the entire membership of the City Council will hold a public hearing on Thursday, November 15, 1984 at 5:30 p. m. in the City Council Chamber, City Hall, Cambridge, Massachusetts on a petition Ian E. Harrington to amend the Zoning Ordinances of the City of Cambridge as follows:

By amending the Zoning Map so as to change the District Designation for the following area:

- 1.0 Rezone from Business B-2 to Residence C-1 that area which is circumscribed by a line beginning at a point, said point being the intersection on the midline of Dana Street and the projection of the southwest sideline of Lot No. 81 on Assessors Plat No. 116;
- 1.1 Then proceeding in a northwesterly direction along the sideline of the lot approximately 120 feet to a point at the intersection of the southeast sideline of Lot No. 10 on Assessors Plat No. 116;
- 1.2 Then turning and proceeding in a northeasterly direction along the southeast sideline of Lot No. 10 on Assessors Plat No. 116 approximately 50 feet to the intersection of the northeasterly sideline of Lot No. 10 on Assessors Plat No. 116;
- 1.3 Then turning and proceeding approximately 120 feet in a southeasterly direction along the projection of the northeast sideline of Lot No. 10 on Assessors Plat No. 116 to the intersection with the midline of Dana Street;
- 1.4 Then turning and proceeding in a southwesterly direction approximately 50 feet to the intersection with the projection of the southwest sideline of Lot No. 81 on Assessors Plat No. 116.
- 2.0 Said area includes all or part of the following parcels of land:
  - 2.1 Premises shown on Assessors Plat No. 116 at 1 Dana Street and 1A Dana Street.
  - 3.0 The total area of the zoning map changed by this petition comprises approximately 6,000 square feet or .14 acre.

Copies of this petition are on file in the office of the City Clerk, City Hall, Cambridge, Massachusetts.

All persons interested in this matter may appear at this time and be heard.

For the Committee,  
Councillor David E. Sullivan,  
Chairman.

RECEIVED BY  
OFFICE OF CITY CLERK

SEP 20 4 34 PM '84

CAMBRIDGE, MASS.

Cambridge, Massachusetts  
September 13, 1984

To the Honorable, the City Council of the City of Cambridge:

The undersigned respectfully pray that the Zoning Ordinance of the City of Cambridge be amended as follows:

BY AMENDING THE ZONING MAP SO AS TO CHANGE THE DISTRICT DESIGNATION FOR THE FOLLOWING AREA;

- .0 Rezone from Business B-2 to Residence C-1 that area which is circumscribed by a line beginning at a point, said point being the intersection on the midline of Dana Street and the projection of the southwest sideline of Lot No. 81 on Assessors Plat No. 116;
  - .1 Then proceeding in a northwesterly direction along the sideline of the lot approximately 120 feet to a point at the intersection of the southeast sideline of Lot No. 10 on Assessors Plat No. 116;
  - .2 Then turning and proceeding in a northeasterly direction along the southeast sideline of Lot No. 10 on Assessors Plat No. 116 approximately 50 feet to the intersection of the northeasterly sideline of Lot No. 10 on Assessors Plat No. 116;
  - .3 Then turning and proceeding approximately 120 feet in a southeasterly direction along the projection of the northeast sideline of Lot No. 10 on Assessors Plat No. 116 to the intersection with the midline of Dana Street;
  - .4 Then turning and proceeding in a southwesterly direction approximately 50 feet to the intersection with the projection of the southwest sideline of Lot No. 81 on Assessors Plat No. 116.
- .0 Said area includes all or part of the following parcels of land:
  - .1 Premises shown on Assessors Plat No. 116 at 1 Dana Street and 1A Dana Street.
  - .0 The total area of the zoning map changed by this petition comprises approximately 6,000 square feet or .14 acre.

Signature	Printed Name	Address	Phone	
<i>Ian E. Harrington</i>	IAN E. HARRINGTON	3 DANA ST #17	864-0729	4/4 ✓
<i>Deborah Harrington</i>	DEBORAH HARRINGTON	3 DANA ST. #17	864-0729	4/4 ✓
<i>Deborah Galef</i>	Deborah Galef	3 Dana St. #15	491-1024	4/4 ✓
<i>Crax Henry</i>	CRAX HENRY	1 DANA ST #1	497-7850	4/4 ✓

Signature

Printed Name

Address

Phone

*Richard Sheff* Richard Sheff 1 Dana St, Cambridge 864-4051

*Stephanie Ross* Stephanie Ross 1 Dana St Cambridge 864-1051

*Linda Donaldson* Linda Donaldson 3 Dana Cambridge 492-0861V

*Joseph Goleski* JOSEPH GOLESKI 3 DANA ST #22 864-3823V

*Drew Bottaro* Drew Bottaro 3 Dana St #23, Cambridge 491-2970 V

*Steven A. Cohen* Steven A. Cohen 3 Dana St #21, Camb 661-2543 V

*Mary A. Akerson* Mary A. Akerson 3 Dana St. #21 Camb 661-2543V

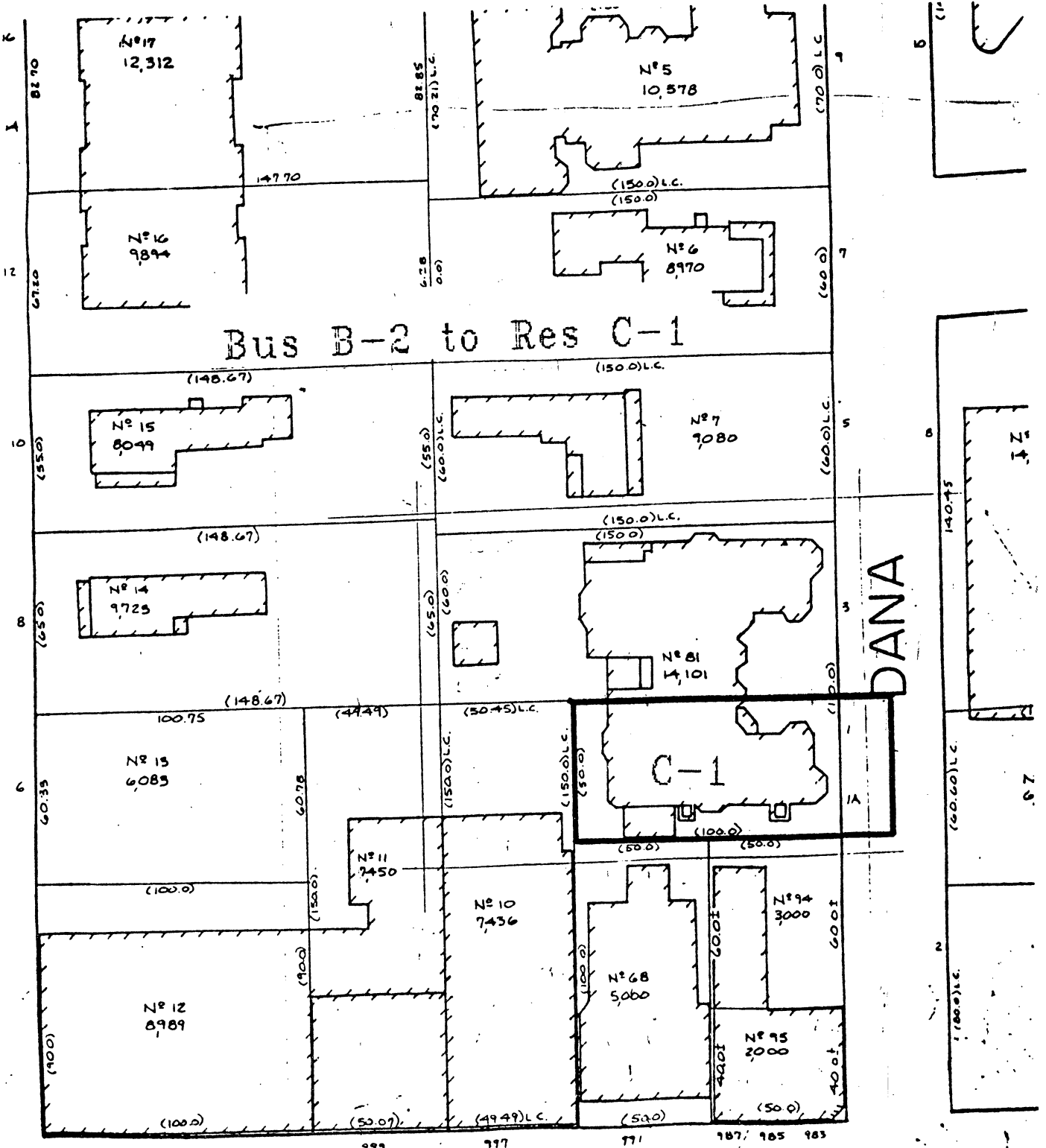
*Marsha Marion* MARSHA MARION 1-DANA ST. #4B. " 492-~~4310~~<sup>4310</sup>

*Robert C. Stowe* Robert C. Stowe 1 Dana St. #2 497-5079 V

*Rosalind B. Stowe* Rosalind Stowe 1 Dana St. #2 497-5079 V

10 registered voters

ELLERY



Bus B-2 to Res C-1

DANA

MASSACHUSETTS AVE

# City of Cambridge

MASSACHUSETTS

Office of the City Clerk.

Notice is hereby given that in accordance with the provisions of Chapter 40A, Section 5 of the General Laws, Tercentenary Edition and amendments thereto, that the Committee on Ordinances, comprised of the entire membership of the City Council will hold a public hearing on Thursday, November 15, 1984 at 5:30 p. m. in the City Council Chamber, City Hall, Cambridge, Massachusetts on a petition Ian E. Harrington to amend the Zoning Ordinances of the City of Cambridge as follows:

By amending the Zoning Map so as to change the District Designation for the following area:

- 1.0 Rezone from Business B-2 to Residence C-1 that area which is circumscribed by a line beginning at a point, said point being the intersection on the midline of Dana Street and the projection of the southwest sideline of Lot No. 81 on Assessors Plat No. 116;
- 1.1 Then proceeding in a northwesterly direction along the sideline of the lot approximately 120 feet to a point at the intersection of the southeast sideline of Lot No. 10 on Assessors Plat No. 116;
- 1.2 Then turning and proceeding in a northeasterly direction along the southeast sideline of Lot No. 10 on Assessors Plat No. 116 approximately 50 feet to the intersection of the northeasterly sideline of Lot No. 10 on Assessors Plat No. 116;
- 1.3 Then turning and proceeding approximately 120 feet in a southeasterly direction along the projection of the northeast sideline of Lot No. 10 on Assessors Plat No. 116 to the intersection with the midline of Dana Street;
- 1.4 Then turning and proceeding in a southwesterly direction approximately 50 feet to the intersection with the projection of the southwest sideline of Lot No. 81 on Assessors Plat No. 116.
- 2.0 Said area includes all or part of the following parcels of land:
  - 2.1 Premises shown on Assessors Plat No. 116 at 1 Dana Street and 1A Dana Street.
- 3.0 The total area of the zoning map changed by this petition comprises approximately 6,000 square feet or .14 acre.

Copies of this petition are on file in the office of the City Clerk, City Hall, Cambridge, Massachusetts.

All persons interested in this matter may appear at this time and be heard.

For the Committee,  
Councillor David E. Sullivan,  
Chairman.

# City of Cambridge

MASSACHUSETTS

Office of the City Clerk.

Notice is hereby given that in accordance with the provisions of Chapter 40A, Section 5 of the General Laws, Tercentenary Edition and amendments thereto, that the Committee on Ordinances, comprised of the entire membership of the City Council will hold a public hearing on Thursday, November 15, 1984 at 5:30 p. m. in the City Council Chamber, City Hall, Cambridge, Massachusetts on a petition Ian E. Harrington to amend the Zoning Ordinances of the City of Cambridge as follows:

By amending the Zoning Map so as to change the District Designation for the following area:

- 1.0 Rezone from Business B-2 to Residence C-1 that area which is circumscribed by a line beginning at a point, said point being the intersection on the midline of Dana Street and the projection of the southwest sideline of Lot No. 81 on Assessors Plat No. 116;
- 1.1 Then proceeding in a northwesterly direction along the sideline of the lot approximately 120 feet to a point at the intersection of the southeast sideline of Lot No. 10 on Assessors Plat No. 116;
- 1.2 Then turning and proceeding in a northeasterly direction along the southeast sideline of Lot No. 10 on Assessors Plat No. 116 approximately 50 feet to the intersection of the northeasterly sideline of Lot No. 10 on Assessors Plat No. 116;
- 1.3 Then turning and proceeding approximately 120 feet in a southeasterly direction along the projection of the northeast sideline of Lot No. 10 on Assessors Plat No. 116 to the intersection with the midline of Dana Street;
- 1.4 Then turning and proceeding in a southwesterly direction approximately 50 feet to the intersection with the projection of the southwest sideline of Lot No. 81 on Assessors Plat No. 116.
- 2.0 Said area includes all or part of the following parcels of land:
  - 2.1 Premises shown on Assessors Plat No. 116 at 1 Dana Street and 1A Dana Street.
- 3.0 The total area of the zoning map changed by this petition comprises approximately 6,000 square feet or .14 acre.

Copies of this petition are on file in the office of the City Clerk, City Hall, Cambridge, Massachusetts.

All persons interested in this matter may appear at this time and be heard.

For the Committee,  
Councillor David E. Sullivan,  
Chairman.



# City of Cambridge

MASSACHUSETTS

Office of the City Clerk.

Notice is hereby given that in accordance with the provisions of Chapter 40A, Section 5 of the General Laws, Tercentenary Edition and amendments thereto, that the Committee on Ordinances, comprised of the entire membership of the City Council will hold a public hearing on Thursday, November 15, 1984 at 5:30 p. m. in the City Council Chamber, City Hall, Cambridge, Massachusetts on a petition Ian E. Harrington to amend the Zoning Ordinances of the City of Cambridge as follows:

By amending the Zoning Map so as to change the District Designation for the following area:

- 1.0 Rezone from Business B-2 to Residence C-1 that area which is circumscribed by a line beginning at a point, said point being the intersection on the midline of Dana Street and the projection of the southwest sideline of Lot No. 81 on Assessors Plat No. 116;
- 1.1 Then proceeding in a northwesterly direction along the sideline of the lot approximately 120 feet to a point at the intersection of the southeast sideline of Lot No. 10 on Assessors Plat No. 116;
- 1.2 Then turning and proceeding in a northeasterly direction along the southeast sideline of Lot No. 10 on Assessors Plat No. 116 approximately 50 feet to the intersection of the northeasterly sideline of Lot No. 10 on Assessors Plat No. 116;
- 1.3 Then turning and proceeding approximately 120 feet in a southeasterly direction along the projection of the northeast sideline of Lot No. 10 on Assessors Plat No. 116 to the intersection with the midline of Dana Street;
- 1.4 Then turning and proceeding in a southwesterly direction approximately 50 feet to the intersection with the projection of the southwest sideline of Lot No. 81 on Assessors Plat No. 116.
- 2.0 Said area includes all or part of the following parcels of land:
  - 2.1 Premises shown on Assessors Plat No. 116 at 1 Dana Street and 1A Dana Street.
- 3.0 The total area of the zoning map changed by this petition comprises approximately 6,000 square feet or .14 acre.

Copies of this petition are on file in the office of the City Clerk, City Hall, Cambridge, Massachusetts.

All persons interested in this matter may appear at this time and be heard.

For the Committee,  
Councillor David E. Sullivan,  
Chairman.

# City of Cambridge

MASSACHUSETTS

Office of the City Clerk.

Notice is hereby given that in accordance with the provisions of Chapter 40A, Section 5 of the General Laws, Tercentenary Edition and amendments thereto, that the Committee on Ordinances, comprised of the entire membership of the City Council will hold a public hearing on Thursday, November 15, 1984 at 5:30 p. m. in the City Council Chamber, City Hall, Cambridge, Massachusetts on a petition Ian E. Harrington to amend the Zoning Ordinances of the City of Cambridge as follows:

By amending the Zoning Map so as to change the District Designation for the following area:

- 1.0 Rezone from Business B-2 to Residence C-1 that area which is circumscribed by a line beginning at a point, said point being the intersection on the midline of Dana Street and the projection of the southwest sideline of Lot No. 81 on Assessors Plat No. 116;
- 1.1 Then proceeding in a northwesterly direction along the sideline of the lot approximately 120 feet to a point at the intersection of the southeast sideline of Lot No. 10 on Assessors Plat No. 116;
- 1.2 Then turning and proceeding in a northeasterly direction along the southeast sideline of Lot No. 10 on Assessors Plat No. 116 approximately 50 feet to the intersection of the northeasterly sideline of Lot No. 10 on Assessors Plat No. 116;
- 1.3 Then turning and proceeding approximately 120 feet in a southeasterly direction along the projection of the northeast sideline of Lot No. 10 on Assessors Plat No. 116 to the intersection with the midline of Dana Street;
- 1.4 Then turning and proceeding in a southwesterly direction approximately 50 feet to the intersection with the projection of the southwest sideline of Lot No. 81 on Assessors Plat No. 116.
- 2.0 Said area includes all or part of the following parcels of land:
  - 2.1 Premises shown on Assessors Plat No. 116 at 1 Dana Street and 1A Dana Street.
- 3.0 The total area of the zoning map changed by this petition comprises approximately 6,000 square feet or .14 acre.

Copies of this petition are on file in the office of the City Clerk, City Hall, Cambridge, Massachusetts.

All persons interested in this matter may appear at this time and be heard.

For the Committee,  
Councillor David E. Sullivan,  
Chairman.

The Committee on Ordinances to  
which was referred the petition of  
John E. Harrington of 3 Dana Street  
Cambridge to amend the Zoning  
Ordinances of the City of Cambridge,  
from Business B-2 to Residence E-1  
in the Dana Street Area at  
#1 and #3 <sup>Dana St</sup> respectively, met  
on 5/32 in the City Council  
Chamber on May 15, 1984  
Governor David L. Williams  
Chairman, presided, and  
entirely for the proponent  
to appear.

In response to the Call of the  
Chair the following appeared  
and seconded themselves in  
favor of the proposed change

Fran E. Huntington 3 Davis St, #1F  
Cambridge Mass

Steven Cohen 3 Davis St, #22  
Cambridge Mass

Alfred Picot 34 Tremont St 348  
Franklin Street Cambridge Mass

Fran E. Huntington, the  
petitioner presented a plan of  
the men involved in the  
change and noted that the  
present zoning line <sup>bisected</sup> ~~crossed~~  
the building where he <sup>resides</sup> ~~resided~~

into two different zones the  
FIRST HALF located on the  
Massachusetts <sup>are</sup> side of the building  
being zoned ~~from~~ Business B-2  
and the second portion being  
E-1. He further stated that  
the proposed zoning change would  
also H-11 the Bozoning being  
zone residential only

No other proponents or opponents  
appeared to be heard. and  
The Chair declared the hearing  
closed at 5:45 PM  
Councilor that the petition  
be referred to the City Council

WITH A FAVORABLE REPORT AND  
THE MOTION CARRIED  
A. B.

FOR THE COMMITTEE

DAVID S. HARRIS  
Chairman

RECEIVED BY  
OFFICE OF CITY CLERK

SEP 20 4 34 PM '84

CAMBRIDGE, MASS.

Cambridge, Massachusetts  
September 13, 1984

To the Honorable, the City Council of the City of Cambridge:

The undersigned respectfully pray that the Zoning Ordinance of the City of Cambridge be amended as follows:

BY AMENDING THE ZONING MAP SO AS TO CHANGE THE DISTRICT DESIGNATION FOR THE FOLLOWING AREA;

- .0 Rezone from Business B-2 to Residence C-1 that area which is circumscribed by a line beginning at a point, said point being the intersection on the midline of Dana Street and the projection of the southwest sideline of Lot No. 81 on Assessors Plat No. 116;
- .1 Then proceeding in a northwesterly direction along the sideline of the lot approximately 120 feet to a point at the intersection of the southeast sideline of Lot No. 10 on Assessors Plat No. 116;
- .2 Then turning and proceeding in a northeasterly direction along the southeast sideline of Lot No. 10 on Assessors Plat No. 116 approximately 50 feet to the intersection of the northeasterly sideline of Lot No. 10 on Assessors Plat No. 116;
- .3 Then turning and proceeding approximately 120 feet in a southeasterly direction along the projection of the northeast sideline of Lot No. 10 on Assessors Plat No. 116 to the intersection with the midline of Dana Street;
- .4 Then turning and proceeding in a southwesterly direction approximately 50 feet to the intersection with the projection of the southwest sideline of Lot No. 81 on Assessors Plat No. 116.
- .0 Said area includes all or part of the following parcels of land:
  - .1 Premises shown on Assessors Plat No. 116 at 1 Dana Street and 1A Dana Street.
- .0 The total area of the zoning map changed by this petition comprises approximately 6,000 square feet or .14 acre.

Signature	Printed Name	Address	Phone	
<i>Ian E. Harrington</i>	IAN E. HARRINGTON	3 DANA ST #17	864-0729	4/4 ✓
<i>Deborah Harrington</i>	DEBORAH HARRINGTON	3 DANA ST. #17	864-0729	4/4 ✓
<i>Deborah Galef</i>	Deborah Galef	3 Dana St. #15	491-1024	4/4 ✓
<i>Crax Henry</i>	CRAX HENRY	1 DANA ST #1	497-7850	4/4 ✓

Signature

Printed Name

Address

Phone

*Richard Sheff* Richard Sheff 1 Dana St Cambridge 864-1051

*Stephanie Ross* Stephanie Ross 1 Dana St Cambridge 864-1051

*Linda Donaldson* LINDA DONALDSON 3 Dana Cambridge 492-0861V

*Joseph Goleski* JOSEPH GOLESKI 3 DANA ST #22 864-3823V

*Drew Bottaro* Drew Bottaro 3 Dana St #23, Cambridge 491-2970 V

*Steven A. Cohen* Steven A. Cohen 3 Dana St #21, Camb 661-2543V

*Mary A. Akerson* Mary A. Akerson 3 Dana St. #21 Camb 661-2543V

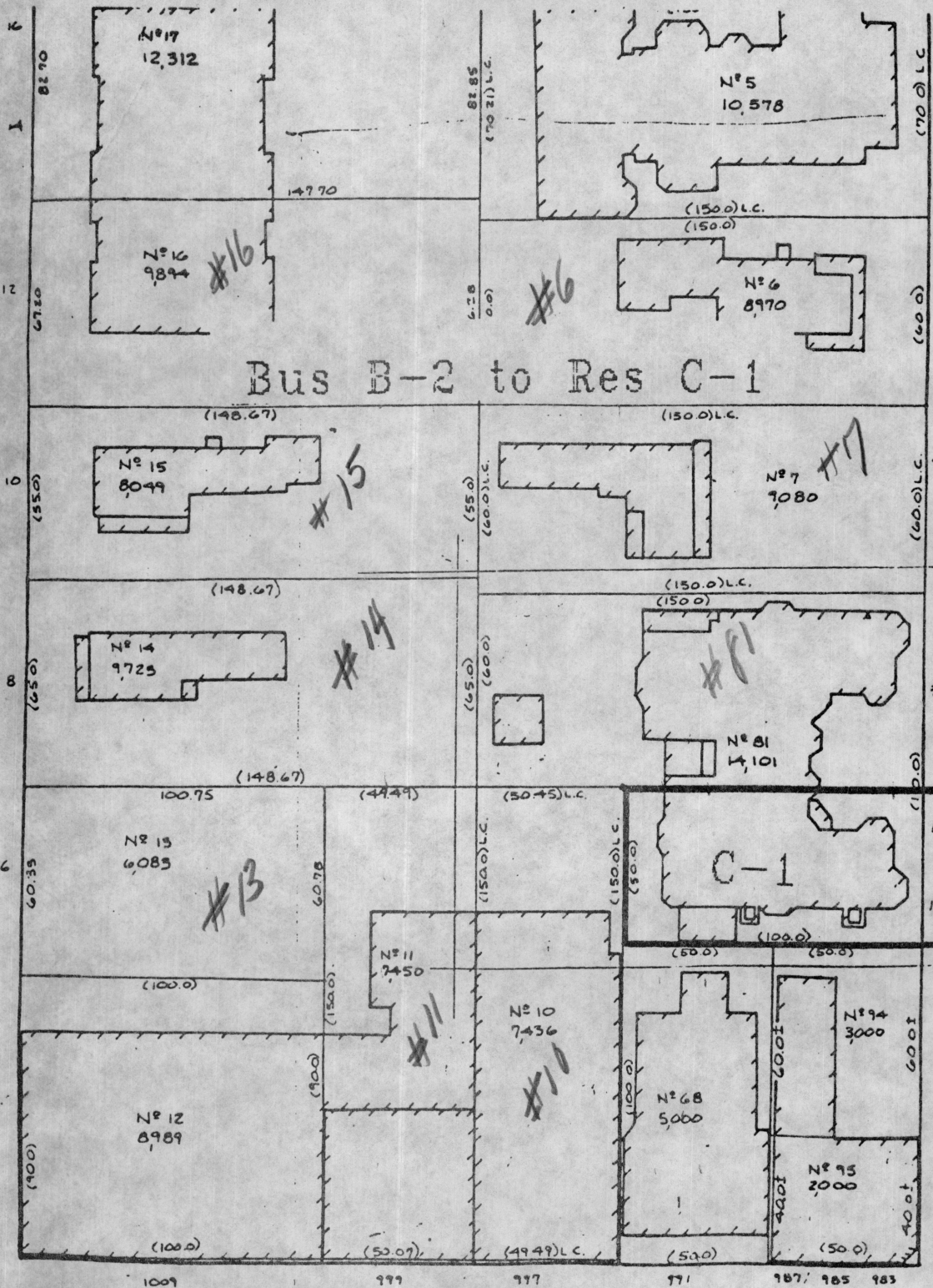
*Marsha Marion* MARSHA MARION 1-DANA ST. #48. " 492-~~4310~~<sup>4310</sup>

*Robert C. Stowe* Robert C. Stowe 1 Dana St. #2 497-5079V

*Rosalind B. Stowe* Rosalind Stowe 1 Dana St. #2 497-5079V

10 registered voters

CELLERY



Bus B-2 to Res C-1

DANA

MASSACHUSETTS AVE

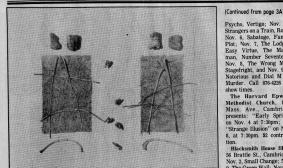
SECTION TO BEZONE ON DANA STREET







# Arts at a glance



VISIONARY...The Boston Center for the Arts, Mills Gallery, 530-550 Tremont Street, Boston, features an exhibit of works by Sanford Fatale, James Fagiano and Beverly Davis, titled "Visions of Another Order" from Nov. 10 to Dec. 2. Hours: Nov. 10, 12 noon to 6 pm; Nov. 11, 12 noon to 8 pm.

**CONCERTS**...The Harvard School of Music presents "The Music of the 19th Century" at 7:30 pm on Nov. 11 at the Harvard School of Music, 100 Divinity Avenue, Cambridge. Tickets: \$10.00. The Harvard School of Music presents "The Music of the 19th Century" at 7:30 pm on Nov. 12 at the Harvard School of Music, 100 Divinity Avenue, Cambridge. Tickets: \$10.00. The Harvard School of Music presents "The Music of the 19th Century" at 7:30 pm on Nov. 13 at the Harvard School of Music, 100 Divinity Avenue, Cambridge. Tickets: \$10.00.

**EDM OF THE WEEK**...The Ultraviolet Fox Festival continues on Nov. 11 at 3 pm with a performance of Ultraviolet Fox at the Harvard School of Music.

**Somerville's Hottest DANCE CLUB**

**Choices**

INVITING YOU TO  
**DANCE THE NIGHT AWAY 7:30-1 AM**  
Thursday Is Ladies Night! Drinks 1/2 Price.  
DANCE NIGHTS EVERY SUNDAY

370 Somerville Ave. Somerville 625-8745  
Function Room Available

**JUMBO JUMBO JUMBO JUMBO**

**GRAND OPENING**

**JUMBO PUB & LOUNGE**

TEELE SQUARE, BROADWAY, SOMERVILLE  
623-9508

LUNCH 11 am-3 pm, DINNER 4 pm to 8 am  
WEDNESDAY NIGHT BUFFET FEATURING

**Paul Deal Caterers**

Over 15 years catering experience in the Boston area

**Appetizers Served Till Midnight**

**THE JUMBO ENTERTAINMENT COMPLEX**

"The Best in Family Night Entertainment 7 Nights a Week"

JUMBO JUMBO JUMBO JUMBO

# Media artists enlists MIT students for event

Media artist Don Rubin will present "CONCRETE" a live video performance in the Boston Auditorium of the Massachusetts Institute of Technology on Nov. 11. Rubin, who is also an artist of the Cambridge Center for the Performing Arts, will be joined by a group of MIT students for the performance. Rubin, who is also an artist of the Cambridge Center for the Performing Arts, will be joined by a group of MIT students for the performance. Rubin, who is also an artist of the Cambridge Center for the Performing Arts, will be joined by a group of MIT students for the performance.

**Miscellaneous**...The Harvard School of Music presents "The Music of the 19th Century" at 7:30 pm on Nov. 11 at the Harvard School of Music, 100 Divinity Avenue, Cambridge. Tickets: \$10.00. The Harvard School of Music presents "The Music of the 19th Century" at 7:30 pm on Nov. 12 at the Harvard School of Music, 100 Divinity Avenue, Cambridge. Tickets: \$10.00.

**TO LOSE 20 LBS. BY NOV. 30 CALL US TODAY!**

868-7871 (868-8746)

LOSE UP TO 20 LBS. IN 30 DAYS! LESS THAN OTHER PROGRAMS!

LOW PRICES PERSONAL CONSULTATIONS EASY TO FOLLOW UP WITH DISCOUNTED FAMILY PLANS

3-YEAR GUARANTEE 100% SATISFACTION GUARANTEED 24 HOUR EMERGENCY SERVICE

54 DUDLEY ST. CAMBRIDGE, MA 02138

**RENT-TO-OWN NO CREDITORS CHECKED!**

RENT THE TV OR APPLIANCE OF YOUR CHOICE

AMERICAN LARGEST RENT-TO-OWN SYSTEM

TYMVE

TV, VCR, AUDIO, APPLIANCE TV

609 HIGHLAND AVE. SUITE 500, COVINGTON 623-6820

2 TWO FOR ONE SPECIAL! INTRODUCTORY OFFER. ASK FOR DETAILS.

FOR JUST TWENTY-NINE BUCKS YOU CAN LOOK LIKE A MILLION

1999 Alewife Brook Parkway Across from Fresh Pond, Cambridge

PLENTY OF FREE PARKING 868-6100

**THE CHARLES IS RISING AT HARVARD SQUARE**

Opening in February, THE Charles Is Rising at Harvard Square will be a new, exciting, and fashionable entertainment, health and indoor dining facility. Located in the heart of Harvard Square, this new facility will offer a wide variety of dining and entertainment options. The Charles Is Rising at Harvard Square will be a new, exciting, and fashionable entertainment, health and indoor dining facility. Located in the heart of Harvard Square, this new facility will offer a wide variety of dining and entertainment options.

# Absentee ballots available

The Cambridge Board of Selectmen has announced the availability of absentee ballot application forms at 200 City Hall. The forms are available to voters who are unable to appear at the polls on election day. The forms are available to voters who are unable to appear at the polls on election day. The forms are available to voters who are unable to appear at the polls on election day.

**Peac Panel hosts USSR dancers**

The Peac Panel will host a performance of USSR dancers on Nov. 11 at the Peac Panel, 100 Divinity Avenue, Cambridge. The performance will feature a variety of traditional and contemporary dance styles. The Peac Panel will host a performance of USSR dancers on Nov. 11 at the Peac Panel, 100 Divinity Avenue, Cambridge.

**Super Oil 88**

Now 49¢ per gallon

FOR COMMENTARY PHONE CALL TEL: 867-7422

One Minute Oil Change 23 BOW ST. BELMONT, MA 02137

**TIRE SALE WAREHOUSE PRICES**

Front End Alignment WINTER SPECIAL

36 Montross St., Somerville

1799 24 1/2" 224 1/2"

491-2050

LEDMER ANIMAL CLINIC 440 GARDEN ST. 492-7563

**LOSE WEIGHT NOW**

Thinner thighs and a flatter stomach can be yours again...at Star Fitness NEW fitness program.

**SPECIAL FALL SHAPE-UP \$15 6 weeks only \$25**

FRANCHISE OPPORTUNITY 675-8675/80

**THE CHARLES IS RISING AT HARVARD SQUARE**

Opening in February, THE Charles Is Rising at Harvard Square will be a new, exciting, and fashionable entertainment, health and indoor dining facility. Located in the heart of Harvard Square, this new facility will offer a wide variety of dining and entertainment options. The Charles Is Rising at Harvard Square will be a new, exciting, and fashionable entertainment, health and indoor dining facility. Located in the heart of Harvard Square, this new facility will offer a wide variety of dining and entertainment options.

# Hospital sets cancer clinic for men

The Massachusetts General Hospital has announced the opening of a new cancer clinic for men. The clinic will provide comprehensive medical and surgical services for men with various types of cancer. The clinic will provide comprehensive medical and surgical services for men with various types of cancer. The clinic will provide comprehensive medical and surgical services for men with various types of cancer.

**Revival Services at the West Nazareth Church**

Revival services will be held at the West Nazareth Church on Nov. 11 and 12. The services will feature a variety of musical performances and prayers. Revival services will be held at the West Nazareth Church on Nov. 11 and 12.

**COMMUNITY WELCOME! PASTOR KEN TURNER 776-4212 or 628-3880**

**FISHER JUNIOR COLLEGE**

**MEET FISHER'S FRIENDLY COMPUTERS 5,000 OTHER PEOPLE HAVE THIS YEAR!**

**SPECIAL FALL SHAPE-UP \$15 6 weeks only \$25**

**THE CHARLES IS RISING AT HARVARD SQUARE**

Opening in February, THE Charles Is Rising at Harvard Square will be a new, exciting, and fashionable entertainment, health and indoor dining facility. Located in the heart of Harvard Square, this new facility will offer a wide variety of dining and entertainment options. The Charles Is Rising at Harvard Square will be a new, exciting, and fashionable entertainment, health and indoor dining facility. Located in the heart of Harvard Square, this new facility will offer a wide variety of dining and entertainment options.

In Harrington et al  
22 Davis Street

Date 11/17/84

532

JAN E HARRINGTON; 3 DANA ST #17, CAMBRIDGE 02138  
STEVEN COHEN; 3 DANA ST #22; CAMBRIDGE 02138  
ROBERT LAUREMONVILLE 34 FRANKLIN ST 02139

Proposed Dryer ledge #land #3  
in part

- NO BIZ USE HERE NOW -

Assessed as residential use

Present → C.D. Sullivan & Duchon - 540  
C. Moore (WV) -

= By-law not condos - I revised use =  
22 condos in part -

Lean garage behind the  
liquor store

Wanted  
Liquor  
store  
Elley

Liquor store to be demolished  
from middle to presently  
back - along Davis  
St

Mr Prof Le Tremouille in June

WV of Public to be revised  
at 641 ea

Went to End Sunday - Early -

Shari Pahal -

9 Kelly Spectrum report 2

required

Learn more Dumpster 2

used by Page Plus -

Weekly 4-5 has profit

Share

Trust probably more 2

Mr. Eric 2 more 2

903-907 Mas Amine 2

Longer clock then

CWS Salon at 540 pm

# City of Cambridge

MASSACHUSETTS

Office of the City Clerk.

Notice is hereby given that in accordance with the provisions of Chapter 40A, Section 5 of the General Laws, Tercentenary Edition and amendments thereto, that the Committee on Ordinances, comprised of the entire membership of the City Council will hold a public hearing on Thursday, November 15, 1984 at 5:30 p. m. in the City Council Chamber, City Hall, Cambridge, Massachusetts on a petition Ian E. Harrington to amend the Zoning Ordinances of the City of Cambridge as follows:

By amending the Zoning Map so as to change the District Designation for the following area:

- 1.0 Rezone from Business B-2 to Residence C-1 that area which is circumscribed by a line beginning at a point, said point being the intersection on the midline of Dana Street and the projection of the southwest sideline of Lot No. 81 on Assessors Plat No. 116;
  - 1.1 Then proceeding in a northwesterly direction along the sideline of the lot approximately 120 feet to a point at the intersection of the southeast sideline of Lot No. 10 on Assessors Plat No. 116;
  - 1.2 Then turning and proceeding in a northeasterly direction along the southeast sideline of Lot No. 10 on Assessors Plat No. 116 approximately 50 feet to the intersection of the northeasterly sideline of Lot No. 10 on Assessors Plat No. 116;
  - 1.3 Then turning and proceeding approximately 120 feet in a southeasterly direction along the projection of the northeast sideline of Lot No. 10 on Assessors Plat No. 116 to the intersection with the midline of Dana Street;
  - 1.4 Then turning and proceeding in a southwesterly direction approximately 50 feet to the intersection with the projection of the southwest sideline of Lot No. 81 on Assessors Plat No. 116.
- 2.0 Said area includes all or part of the following parcels of land:
  - 2.1 Premises shown on Assessors Plat No. 116 at 1 Dana Street and 1A Dana Street.
  - 3.0 The total area of the zoning map changed by this petition comprises approximately 6,000 square feet or .14 acre.

Copies of this petition are on file in the office of the City Clerk, City Hall, Cambridge, Massachusetts.

All persons interested in this matter may appear at this time and be heard.

For the Committee,  
Councillor David E. Sullivan,  
Chairman.

*first flr.*

RECEIVED BY  
OFFICE OF CITY CLERK  
OCT 29 4 16 PM '84  
CAMBRIDGE, MASS.

RECEIVED BY  
OFFICE OF CITY CLERK

SEP 20 4 34 PM '84

CAMBRIDGE, MASS.

Cambridge, Massachusetts  
September 13, 1984

To the Honorable, the City Council of the City of Cambridge:

The undersigned respectfully pray that the Zoning Ordinance of the City of Cambridge be amended as follows:

BY AMENDING THE ZONING MAP SO AS TO CHANGE THE DISTRICT DESIGNATION FOR THE FOLLOWING AREA;

.0 Rezone from Business B-2 to Residence C-1 that area which is circumscribed by a line beginning at a point, said point being the intersection on the midline of Dana Street and the projection of the southwest sideline of Lot No. 81 on Assessors Plat No. 116;

.1 Then proceeding in a northwesterly direction along the sideline of the lot approximately 120 feet to a point at the intersection of the southeast sideline of Lot No. 10 on Assessors Plat No. 116;

.2 Then turning and proceeding in a northeasterly direction along the southeast sideline of Lot No. 10 on Assessors Plat No. 116 approximately 50 feet to the intersection of the northeasterly sideline of Lot No. 10 on Assessors Plat No. 116;

Then turning and proceeding approximately 120 feet in a southeasterly direction along the projection of the northeast sideline of Lot No. 10 on Assessors Plat No. 116 to the intersection with the midline of Dana Street;

.4 Then turning and proceeding in a southwesterly direction approximately 50 feet to the intersection with the projection of the southwest sideline of Lot No. 81 on Assessors Plat No. 116.

.0 Said area includes all or part of the following parcels of land:

.1 Premises shown on Assessors Plat No. 116 at 1 Dana Street and 1A Dana Street.

.0 The total area of the zoning map changed by this petition comprises approximately 6,000 square feet or .14 acre.

Signature	Printed Name	Address	Phone	
<i>Ian E. Harrington</i>	IAN E. HARRINGTON	3 DANA ST #17	864-0729	4/14 ✓
<i>Deborah Harrington</i>	DEBORAH HARRINGTON	3 DANA ST. #17	864-0729	4/14 ✓
<i>Deborah Galef</i>	Deborah Galef	3 Dana St. #15	491-1024	4/14 ✓
<i>Crax Henry</i>	CRAX HENRY	1 DANA ST #1	497-7850	4/14 ✓

Signature	Printed Name	Address	Phone
<i>Richard Sheff</i>	Richard Sheff	1 Dana St Cambridge	864-4051
<i>Stephanie Ross</i>	Stephanie Ross	1 Dana St Cambridge	864-1051
<i>LINDA DONALDSON</i>	LINDA DONALDSON	3 Dana Cambridge	492-0861V
<i>Joseph Goleski</i>	JOSEPH GOLESKI	3 DANA ST #22	864-3823V
<i>Drew Bottoro</i>	Drew Bottoro	3 Dana St #23, Cambridge	491-2970 V
<i>Steven A. Cohen</i>	Steven A. Cohen	3 Dana St #21, Camb	661-2543V
<i>Mary A. Akerson</i>	Mary A. Akerson	3 Dana St. #21 Camb	661-2543V
<i>Marsha Marion</i>	MARSHA MARION	1-DANA ST. #4B. "	492- <del>4310</del> <sup>4310</sup>
<i>Robert C. Stowe</i>	Robert C. Stowe	1 Dana St. #2	497-5079V
<i>Rosalind B. Stowe</i>	Rosalind Stowe	1 Dana St. #2	497-5079V

10 registered voters



RECEIVED BY  
OFFICE OF CITY CLERK

SEP 20 4 34 PM '84

CAMBRIDGE, MASS.

Cambridge, Massachusetts  
September 13, 1984

To the Honorable, the City Council of the City of Cambridge:

The undersigned respectfully pray that the Zoning Ordinance of the City of Cambridge be amended as follows:

BY AMENDING THE ZONING MAP SO AS TO CHANGE THE DISTRICT DESIGNATION FOR THE FOLLOWING AREA;

.0 Rezone from Business B-2 to Residence C-1 that area which is circumscribed by a line beginning at a point, said point being the intersection on the midline of Dana Street and the projection of the southwest sideline of Lot No. 81 on Assessors Plat No. 116;

.1 Then proceeding in a northwesterly direction along the sideline of the lot approximately 120 feet to a point at the intersection of the southeast sideline of Lot No. 10 on Assessors Plat No. 116;

.2 Then turning and proceeding in a northeasterly direction along the southeast sideline of Lot No. 10 on Assessors Plat No. 116 approximately 50 feet to the intersection of the northeasterly sideline of Lot No. 10 on Assessors Plat No. 116;

Then turning and proceeding approximately 120 feet in a southeasterly direction along the projection of the northeast sideline of Lot No. 10 on Assessors Plat No. 116 to the intersection with the midline of Dana Street;

.4 Then turning and proceeding in a southwesterly direction approximately 50 feet to the intersection with the projection of the southwest sideline of Lot No. 81 on Assessors Plat No. 116.

.0 Said area includes all or part of the following parcels of land:

.1 Premises shown on Assessors Plat No. 116 at 1 Dana Street and 1A Dana Street.

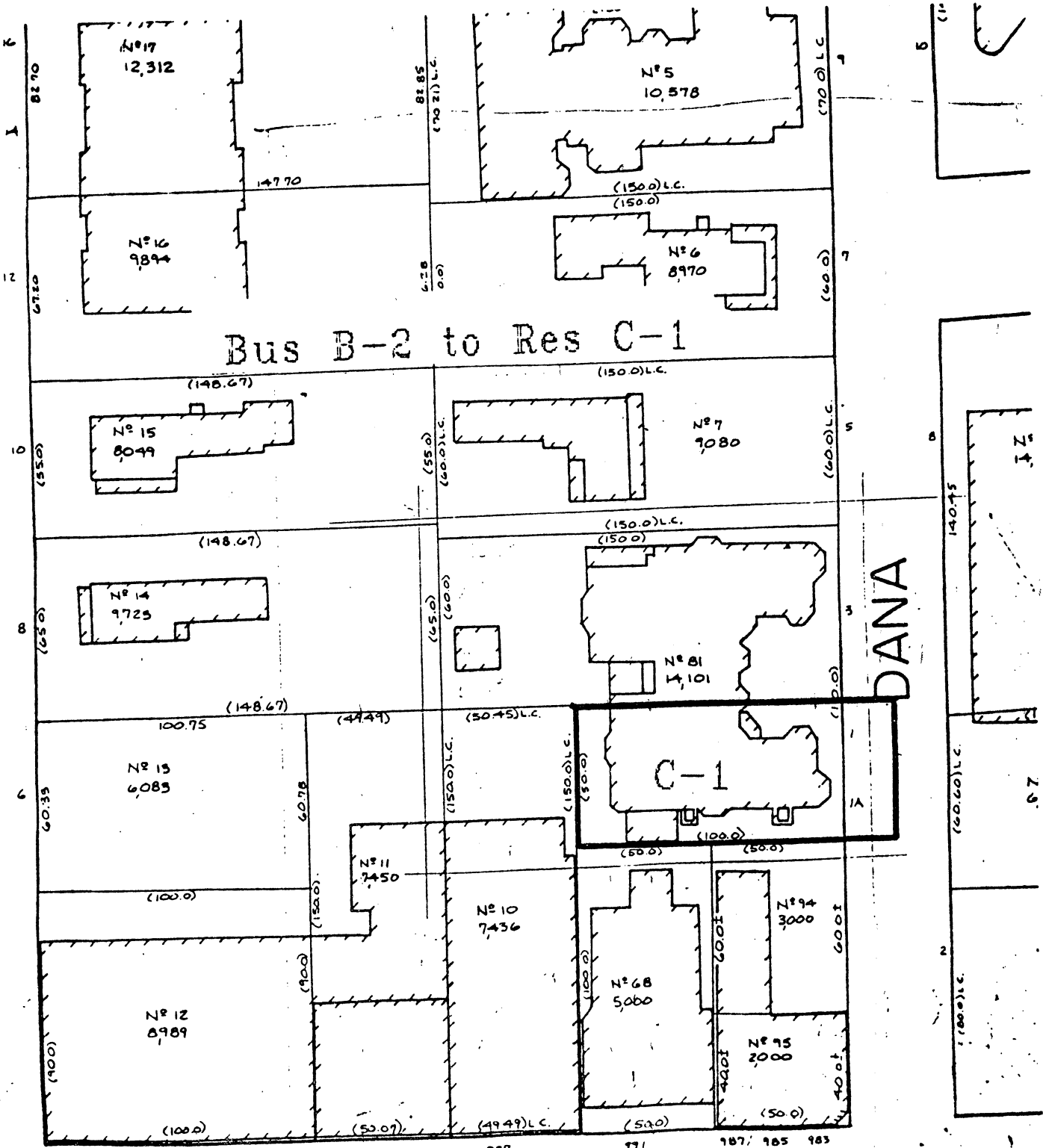
.0 The total area of the zoning map changed by this petition comprises approximately 6,000 square feet or .14 acre.

Signature	Printed Name	Address	Phone
<i>Ian E. Harrington</i>	IAN E. HARRINGTON	3 DANA ST #17	864-0729 4/14 ✓
<i>Deborah Harrington</i>	DEBORAH HARRINGTON	3 DANA ST. #17	864-0729 4/14 ✓
<i>Deborah Galef</i>	Deborah Galef	3 Dana St. #15	491-1024 4/14 ✓
<i>Crax Henry</i>	CRAX HENRY	1 DANA ST #1	497-7850 4/14 ✓

Signature	Printed Name	Address	Phone
<i>Richard Sheff</i>	Richard Sheff	1 Dana St Cambridge	864-4051
<i>Stephanie Ross</i>	Stephanie Ross	1 Dana St Cambridge	864-1051
<i>LINDA DONALDSON</i>	LINDA DONALDSON	3 Dana Cambridge	492-0861V
<i>Joseph Goleski</i>	JOSEPH GOLESKI	3 DANA ST #22	864-3823V
<i>Drew Bottaro</i>	Drew Bottaro	3 Dana St #23, Cambridge	491-2970 V
<i>Steven A. Cohen</i>	Steven A. Cohen	3 Dana St #21, Camb	661-2543V
<i>Mary A. Akerson</i>	Mary A. Akerson	3 Dana St. #21 Camb	661-2543V
<i>Marsha Marion</i>	MARSHA MARION	1-DANA ST. #48. "	492- <del>4310</del> <sup>4310</sup>
<i>Robert C. Stowe</i>	Robert C. Stowe	1 Dana St. #2	497-5079V
<i>Rosalind B. Stowe</i>	Rosalind Stowe	1 Dana St. #2	497-5079V

10 registered voters

ELLERY



Bus B-2 to Res C-1

DANA

MASSACHUSETTS AVE

RECEIVED BY  
OFFICE OF CITY CLERK

SEP 20 4 34 PM '84

CAMBRIDGE, MASS.

Cambridge, Massachusetts  
September 13, 1984

To the Honorable, the City Council of the City of Cambridge:

The undersigned respectfully pray that the Zoning Ordinance of the City of Cambridge be amended as follows:

BY AMENDING THE ZONING MAP SO AS TO CHANGE THE DISTRICT DESIGNATION FOR THE FOLLOWING AREA;

- .0 Rezone from Business B-2 to Residence C-1 that area which is circumscribed by a line beginning at a point, said point being the intersection on the midline of Dana Street and the projection of the southwest sideline of Lot No. 81 on Assessors Plat No. 116;
  - .1 Then proceeding in a northwesterly direction along the sideline of the lot approximately 120 feet to a point at the intersection of the southeast sideline of Lot No. 10 on Assessors Plat No. 116;
  - .2 Then turning and proceeding in a northeasterly direction along the southeast sideline of Lot No. 10 on Assessors Plat No. 116 approximately 50 feet to the intersection of the northeasterly sideline of Lot No. 10 on Assessors Plat No. 116;
  - .3 Then turning and proceeding approximately 120 feet in a southeasterly direction along the projection of the northeast sideline of Lot No. 10 on Assessors Plat No. 116 to the intersection with the midline of Dana Street;
  - .4 Then turning and proceeding in a southwesterly direction approximately 50 feet to the intersection with the projection of the southwest sideline of Lot No. 81 on Assessors Plat No. 116.
- .0 Said area includes all or part of the following parcels of land:
- .1 Premises shown on Assessors Plat No. 116 at 1 Dana Street and 1A Dana Street.
  - .2 The total area of the zoning map changed by this petition comprises approximately 6,000 square feet or .14 acre.

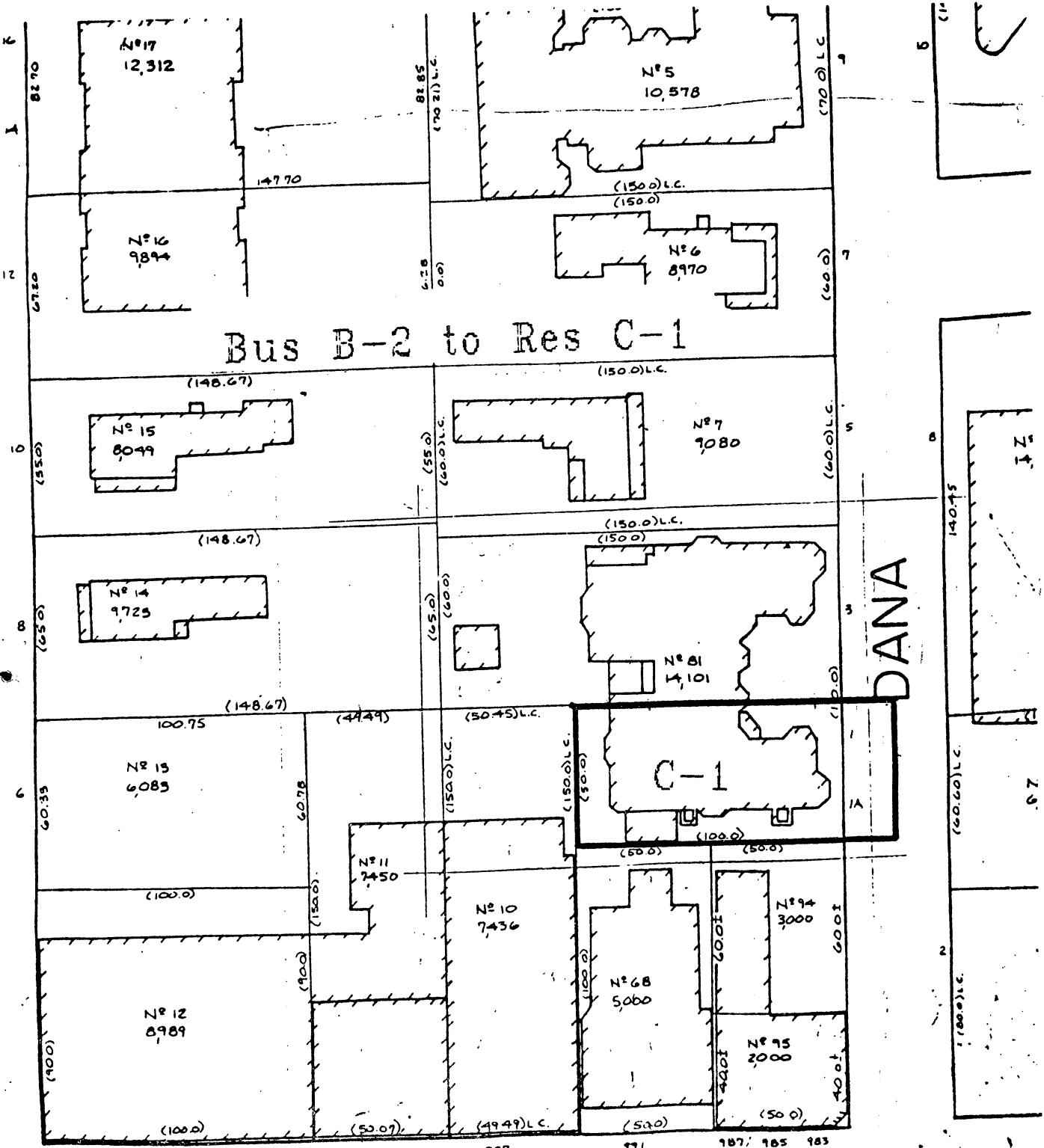
Signature	Printed Name	Address	Phone	
<i>Ian E. Harrington</i>	IAN E. HARRINGTON	3 DANA ST #17	864-0729	4/4 ✓
<i>Deborah Harrington</i>	DEBORAH HARRINGTON	3 DANA ST. #17	864-0729	4/4 ✓
<i>Deborah Galef</i>	Deborah Galef	3 Dana St. #15	491-1024	4/4 ✓
<i>Craig Henry</i>	CRAIG HENRY	1 DANA ST #1	497-7850	4/4 ✓

... PETITION TO REZONE ON DANA STREET

Signature	Printed Name	Address	Phone
<i>Richard Sheff</i>	Richard Sheff	1 Dana St, Cambridge	864-1051
<i>Stephanie Ross</i>	Stephanie Ross	1 Dana St Cambridge	864-1051
<i>Linda Donaldson</i>	LINDA DONALDSON	3 Dana Cambridge	492-0861V
<i>Joseph Goleski</i>	JOSEPH GOLESKI	3 DANA ST #22	864-3823V
<i>Drew Bottaro</i>	Drew Bottaro	3 Dana St #23, Cambridge	491-2970 V
<i>Steven A. Cohen</i>	Steven A. Cohen	3 Dana St #21, Camb	661-2543 V
<i>Mary A. Akerson</i>	Mary A. Akerson	3 Dana St. #21 Camb	661-2543V
<i>Marsha Marion</i>	MARSHA MARION	1-DANA ST. #4B. "	492- <del>1870</del> <sup>4310</sup>
<i>Robert C. Stowe</i>	Robert C. Stowe	1 Dana St. #2	497-5079 V
<i>Rosalind B. Stowe</i>	Rosalind Stowe	1 Dana St. #2	497-5079 V

10 registered voters

GALLERY



Bus B-2 to Res C-1

DANA

MASSACHUSETTS AVE



# CITY OF CAMBRIDGE

CITY HALL, CAMBRIDGE, MASSACHUSETTS 02139 • (617) 498-9017

OFFICE OF  
THE CITY CLERK

October 29, 1984

To Whom It May Concern:

Enclosed you will find a copy of a hearing scheduled before the Committee on Ordinances for Thursday, November 15, 1984 at 5:30 p. m. in the City Council Chamber, City Hall, Cambridge, Massachusetts on the petition of Ian E. Harrington, et al to rezone land in the Dana Street area.


Your kind attention in this matter will be greatly appreciated.

Very truly yours,

Paul E. Healy, City Clerk.

PEH/dl

Enc. (1)



# CITY OF CAMBRIDGE

CITY HALL, CAMBRIDGE, MASSACHUSETTS 02139 • (617) 498-9017

OFFICE OF  
THE CITY CLERK

October 29, 1984.

To Whom It May Concern:

Enclosed you will find a copy of a hearing scheduled before the Committee on Ordinances for Thursday, November 15, 1984. at 5:30 p. m. in the City Council Chamber, City Hall, Cambridge, Massachusetts on the petition of Ian E. Harrington, et al to rezone land in the Dana Street area.

Your kind attention in this matter will be greatly appreciated.

Very truly yours,

Paul E. Healy, City Clerk.

PEH/dl

Enc. (1)



# CITY OF CAMBRIDGE

CITY HALL, CAMBRIDGE, MASSACHUSETTS 02139 • (617) 498-9017

OFFICE OF  
THE CITY CLERK

October 29, 1984

To Whom It May Concern:

Enclosed you will find a copy of a hearing scheduled before the Committee on Ordinances for Thursday, November 15, 1984 at 5:30 p. m. in the City Council Chamber, City Hall, Cambridge, Massachusetts on the petition of Ian E. Harrington, et al to rezone land in the Dana Street area.

Your kind attention in this matter will be greatly appreciated.

Very truly yours,

Paul E. Healy, City Clerk.

PEH/dl

Enc. (1)



# CITY OF CAMBRIDGE

CITY HALL, CAMBRIDGE, MASSACHUSETTS 02139 • (617) 498-9017

OFFICE OF  
THE CITY CLERK

October 29, 1984

To Whom It May Concern:

Enclosed you will find a copy of a hearing scheduled before the Committee on Ordinances for Thursday, November 15, 1984 at 5:30 p. m. in the City Council Chamber, City Hall, Cambridge, Massachusetts on the petition of Ian E. Harrington, et al to rezone land in the Dana Street area.

Your kind attention in this matter will be greatly appreciated.

Very truly yours,

Paul E. Healy, City Clerk.

PEH/dl

Enc. (1)



# CITY OF CAMBRIDGE

CITY HALL, CAMBRIDGE, MASSACHUSETTS 02139 • (617) 498-9017

OFFICE OF  
THE CITY CLERK

October 29, 1984.

To Whom It May Concern:

Enclosed you will find a copy of a hearing scheduled before the Committee on Ordinances for Thursday, November 15, 1984 at 5:30 p. m. in the City Council Chamber, City Hall, Cambridge, Massachusetts on the petition of Ian E. Harrington, et al to rezone land in the Dana Street area.


Your kind attention in this matter will be greatly appreciated.

Very truly yours,

Paul E. Healy, City Clerk.

PEH/dl

Enc. (1)



# CITY OF CAMBRIDGE

CITY HALL, CAMBRIDGE, MASSACHUSETTS 02139 • (617) 498-9017

OFFICE OF  
THE CITY CLERK

October 29, 1984

To Whom It May Concern:

Enclosed you will find a copy of a hearing scheduled before the Committee on Ordinances for Thursday, November 15, 1984 at 5:30 p. m. in the City Council Chamber, City Hall, Cambridge, Massachusetts on the petition of Ian E. Harrington, et al to rezone land in the Dana Street area.

Your kind attention in this matter will be greatly appreciated.

Very truly yours,

Paul E. Healy, City Clerk.

PEH/dl

Enc. (1)



# CITY OF CAMBRIDGE

CITY HALL, CAMBRIDGE, MASSACHUSETTS 02139 • (617) 498-9017

OFFICE OF  
THE CITY CLERK

October 29, 1984

To Whom It May Concern:

Enclosed you will find a copy of a hearing scheduled before the Committee on Ordinances for Thursday, November 15, 1984 at 5:30 p. m. in the City Council Chamber, City Hall, Cambridge, Massachusetts on the petition of Ian E. Harrington, et al to rezone land in the Dana Street area.

Your kind attention in this matter will be greatly appreciated.

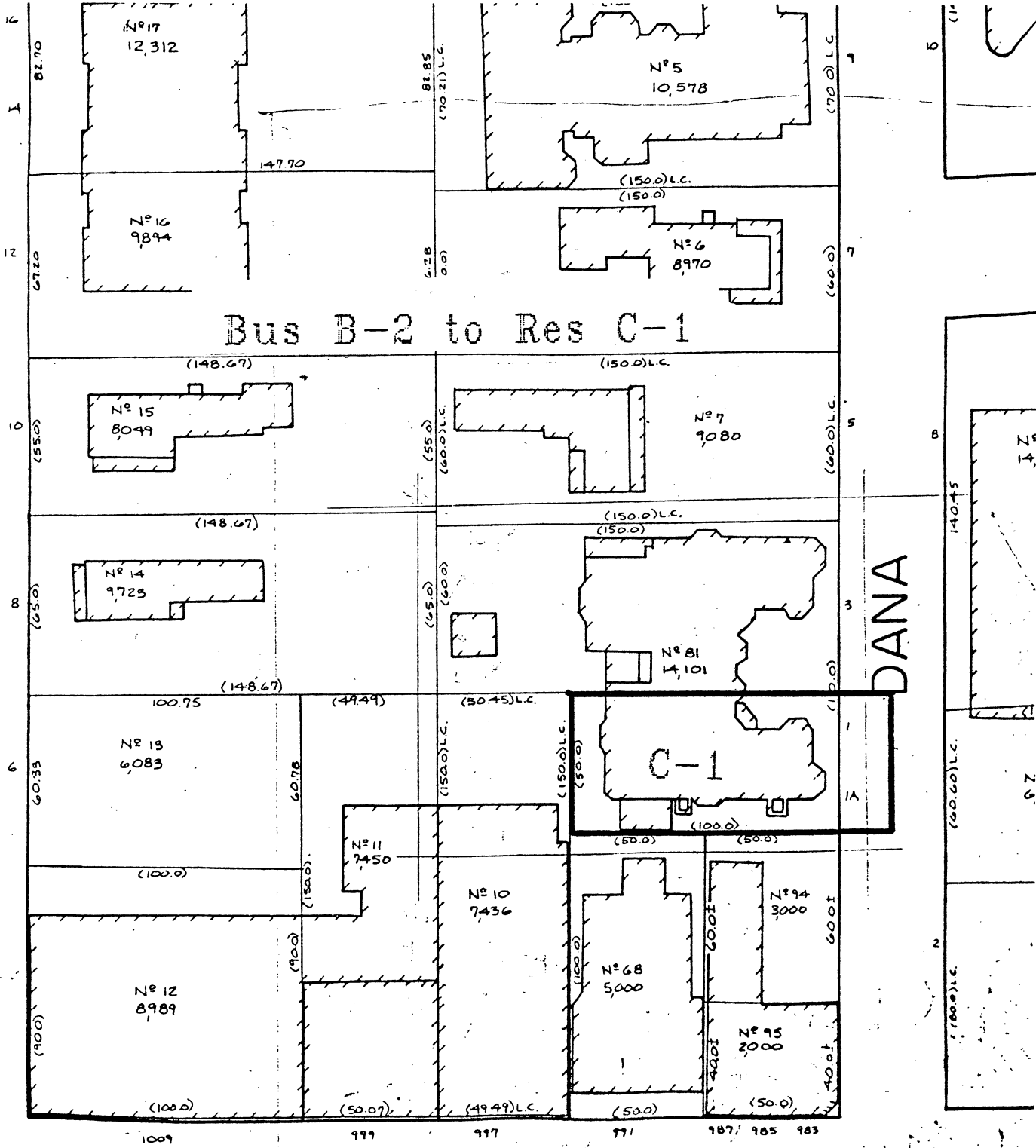
Very truly yours,

Paul E. Healy, City Clerk.

PEH/d1

Enc. (1)

ELLERY



Bus B-2 to Res C-1

DANA

MASSACHUSETTS AVE

RECEIVED BY  
OFFICE OF CITY CLERK

SEP 20 4 34 PM '84

CAMBRIDGE, MASS.

Cambridge, Massachusetts  
September 13, 1984

To the Honorable, the City Council of the City of Cambridge:

The undersigned respectfully pray that the Zoning Ordinance of the City of Cambridge be amended as follows:

BY AMENDING THE ZONING MAP SO AS TO CHANGE THE DISTRICT DESIGNATION FOR THE FOLLOWING AREA;

- 1.0 Rezone from Business B-2 to Residence C-1 that area which is circumscribed by a line beginning at a point, said point being the intersection on the midline of Dana Street and the projection of the southwest sideline of Lot No. 81 on Assessors Plat No. 116;
- 1.1 Then proceeding in a northwesterly direction along the sideline of the lot approximately 120 feet to a point at the intersection of the southeast sideline of Lot No. 10 on Assessors Plat No. 116;
- 1.2 Then turning and proceeding in a northeasterly direction along the southeast sideline of Lot No. 10 on Assessors Plat No. 116 approximately 50 feet to the intersection of the northeasterly sideline of Lot No. 10 on Assessors Plat No. 116;
- 1.3 Then turning and proceeding approximately 120 feet in a southeasterly direction along the projection of the northeast sideline of Lot No. 10 on Assessors Plat No. 116 to the intersection with the midline of Dana Street;
- 1.4 Then turning and proceeding in a southwesterly direction approximately 50 feet to the intersection with the projection of the southwest sideline of Lot No. 81 on Assessors Plat No. 116.
- 2.0 Said area includes all or part of the following parcels of land:
  - 2.1 Premises shown on Assessors Plat No. 116 at 1 Dana Street and 1A Dana Street.
- 3.0 The total area of the zoning map changed by this petition comprises approximately 6,000 square feet or .14 acre.

Signature	Printed Name	Address	Phone
-----------	--------------	---------	-------

<i>Ian E. Harrington</i>	IAN E. HARRINGTON	3 DANA ST #17	864-0729 4/4 ✓
--------------------------	-------------------	---------------	----------------

<i>Deborah Harrington</i>	DEBORAH HARRINGTON	3 DANA ST. #17	864-0729 4/4 ✓
---------------------------	--------------------	----------------	----------------

<i>Deborah Galef</i>	Deborah Galef	3 Dana St. #15	491-1024 4/4 ✓
----------------------	---------------	----------------	----------------

<i>Craig Henry</i>	CRAIG HENRY	1 DANA ST #1	497-7850 4/4 ✓
--------------------	-------------	--------------	----------------

PETITION TO REZONE ON DANA STREET

Signature

Printed Name

Address

Phone

*Richard Sheff* Richard Sheff 1 Dana St, Cambridge 864-1051

*Stephanie Ross* Stephanie Ross 1 Dana St Cambridge 864-1051

*LINDA DONALDSON* Linda Donaldson 3 Dana Cambridge 492-0861V

*Joseph Galeski* JOSEPH GOLESKI 3 DANA ST #22 864-3823V

*Drew Bottaro* Drew Bottaro 3 Dana St #23, Cambridge 491-2970 V

*Steven A. Cohen* Steven A. Cohen 3 Dana St #21, Camb 661-2543V

*Mary A. Akerson* Mary A. Akerson 3 Dana St. #21 Camb 661-2543V

*Marsha Marion* MARSHA MARION 1-DANA ST. #4B. " 492-~~4310~~<sup>4310</sup>

*Robert C. Stowe* Robert C. Stowe 1 Dana St. #2 497-5079V

*Rosalind B. Stowe* Rosalind Stowe 1 Dana St. #2 497-5079V

V 10 registered voters

0-42

Petition of Ian E. Harrington, et al, to  
amend the Zoning Ordinances of the City of  
Cambridge by rezoning from Business B-2 to  
Residence C-1 in the Dana Street area.

12/10/84 - Passed to be ordained  
9-0-0  
12/13/84 - Published - Chronicle

Copy of petition sent to Les Barber, Community  
Development Dept. 9/26/84  
copy sent to Councilor David Sullivan,  
Chairman, Ordinance Committee 9/28/84 mlr

In City Council,

September 24, 1984

9/24/84

Referred to Planning  
Board and Ordinance  
Committee for Hearing  
and Report -