



# City of Cambridge

## IN CITY COUNCIL

April 2, 1979

### WHEREAS:

By Section 30 of Chapter 43, Section 14 of Chapter 40 and Chapter 79 of the General Laws, all as amended, it is provided that the City Council may take in fee in the name of the City for any municipal purpose any land within the limits of the City not already appropriated for public use; and

### WHEREAS:

The Community Development Department has requested and the City Manager and City Council have approved and authorized that the City should under the provisions of the aforesaid Chapters of the General Laws take and hold for recreation open space purposes the parcel of land hereinafter bounded and described; and

### WHEREAS:

An appropriation sufficient to cover the estimated expense thereof has been duly made by the City Council as required by the aforesaid Sections of Chapter 40 and 43;

NOW, THEREFORE by virtue and in pursuance of the authority conferred by said Chapters of the General Laws and by every other power and authority it thereto enabling, the City of Cambridge by its City Council does hereby take the land hereinafter described for recreation open space purposes and all easements, privileges and appurtenances thereto belonging as well as all trees and all structures thereon. Intending to take and hereby taking in fee simple all the land included within such description by whomsoever the same may be owned, including the fee to the center of any and all streets, highways and public ways contiguous and adjacent to the said areas, but excluding any and all easements in Sacramento Street bounded and described, vis:

A certain developed parcel of land situated in Cambridge bounded and described as follows:

- Northerly: by land now or formerly owned by Linda M. Sawyer and by land now or formerly owned by the President and Fellows of Harvard College; 281.75',
- Westerly: by land now or formally owned by the President and Fellows of Harvard College; 54.92',
- Southerly: by land now or formerly owned by the President and Fellows of Harvard College; 169.23',
- Westerly: by land now or formerly owned by the President and Fellows of Harvard College; 105.40',

Southerly: by Sacramento Street; 98.82',

Easterly: by land now or formerly owned by Anthony G. Enos and Lydia V. Enos; 103.08',

Southerly: by land now or formerly owned by Anthony G. Enos and Lydia V. Enos; 10.0',

Easterly: by land now or formerly owned by the President and Fellows of Harvard College; 148.75'

containing 53,006 square feet more or less. The market value for the land has been appraised at \$480,000.

ORDERED:

The taking of fee simple title in land herein described is hereby authorized in accordance with General Laws, Chapter 40, Section 14 and Chapter 43, Section 30 as amended for the purpose of public recreation open space.

Said land is described as a certain developed parcel of land situated in Cambridge, bounded and described as follows:

Northerly: by land now or formerly owned by Linda M. Sawyer and by land now or formerly owned by the President and Fellows of Harvard College; 281.75',

Westerly: by land now or formerly owned by the President and Fellows of Harvard College; 54.92',

Southerly: by land now or formerly owned by the President and Fellows of Harvard College; 169.23',

Westerly: by land now or formerly owned by the President and Fellows of Harvard College; 105.40',

Southerly: by Sacramento Street; 98.82',

Easterly: by land now or formerly owned by Anthony G. Enos and Lydia V. Enos; 103.08',

Southerly: by land now or formerly owned by Anthony G. Enos and Lydia V. Enos; 10.0',

Easterly: by land now or formerly owned by the President and Fellows of Harvard College; 148.75'

containing 53,006 square feet more or less. The market value for the land has been appraised at \$480,000.

In City Council April 2, 1979

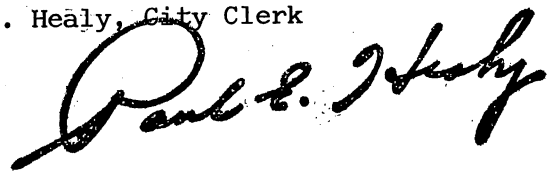
Adopted by a ye and nay vote:

Yeas 7; Nays 0; Absent 2.

Attest: Paul E. Healy, City Clerk

A true copy,

ATTEST:






# City of Cambridge

MASSACHUSETTS

Agenda #11 Taking of two parcels of land on Sacramento St. for the development of public recreation open space. In City Council April 2 1979

	YEA	NAY	ABSENT	PRESENT
Mr. Crane	✓			
Mr. Duehay	✓			
Mr. Frisoli			✓	
Ms. Graham	✓			
Ms. Preusser	✓			
Mr. Sullivan			✓	
Mr. Vellucci	✓ (2)	←	✓ (0)	
Mr. Wylie	✓			
Mayor Danehy	✓			

6 0 3  
7 0 2



CITY OF CAMBRIDGE

CAMBRIDGE, MASSACHUSETTS 02139  
Tel. 498-9011


EXECUTIVE DEPARTMENT  
JAMES L. SULLIVAN  
City Manager

April 2, 1979

To the Honorable, the City Council:

I hereby signify my approval, as required under General Laws, Chapter 40, Section 14 and Chapter 43, Section 30, of the taking of two parcels of land on Sacramento Street for the development of public recreation open space, as per attached order.

Very truly yours,

  
James L. Sullivan  
City Manager

JLS/mbf

F-178

RE: taking of two parcels of land on Sacramento St. for the development of public recreation open space.

In City Council,

April 2, 1979

~~MD~~  
A 4/2/1979

Order Adopted  
6-0-3

Consented Vote

7-0-2

To Record Commission

Volucci in the

Alternative -

- Need Plan to Record -